
EAST YORKSHIRE SOLAR FARM

**East Yorkshire Solar Farm
EN010143**

Water Bodies in a River Basin Management Plans

Document Reference: EN010143/APP/2.8

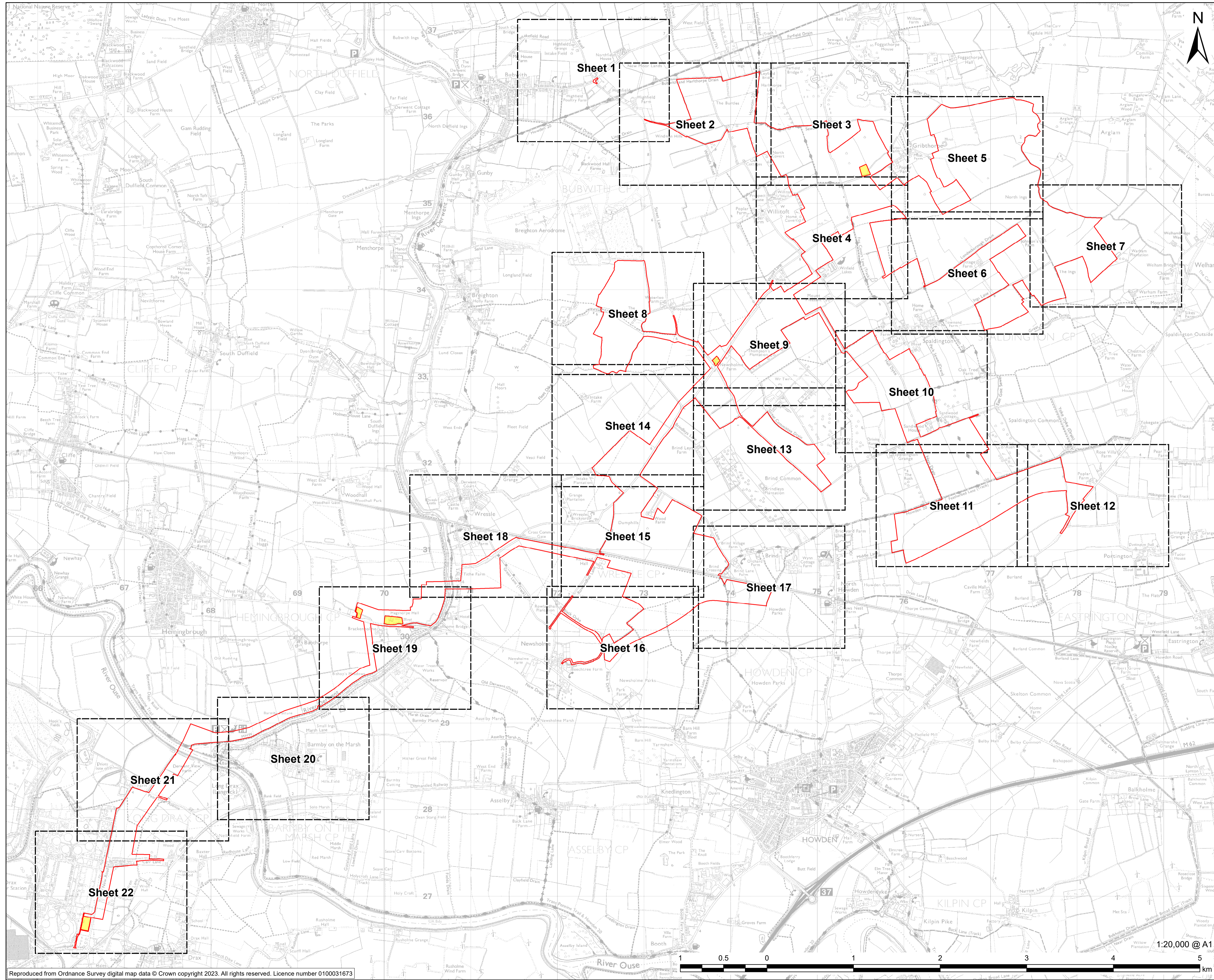
Regulation 5(2)(l)
Infrastructure Planning (Applications: Prescribed Forms and Procedure)
Regulations 2009

November 2023
Revision Number: 00

2009

BOOM-POWER.CO.UK

BOOM
POWER



PROJECT

East Yorkshire Solar Farm

CLIENT

East Yorkshire Solar Farm Limited

CONSULTANT

AECOM Limited
Midpoint
Alencon Link
Basingstoke, RG21 7PP
www.aecom.com

LEGEND

- Order limits
- Land not included in the Order limits
- Sheet Extent with Reference to Sheet Number

Further information on Waterbodies in the River Basin Management Plan is also included in the Environmental Statement Figures [EN10143/APP/6.3]

FOR DCO APPLICATION	AK	JW	02/11/2023	0
REVISION DETAILS	BY	DATE	REV	
	CHECK			

ISSUE PURPOSE

DCO Application

PROJECT NUMBER

60683115

PLAN TITLE

Water Bodies in a River Basin Management Plan - Sheet Extents

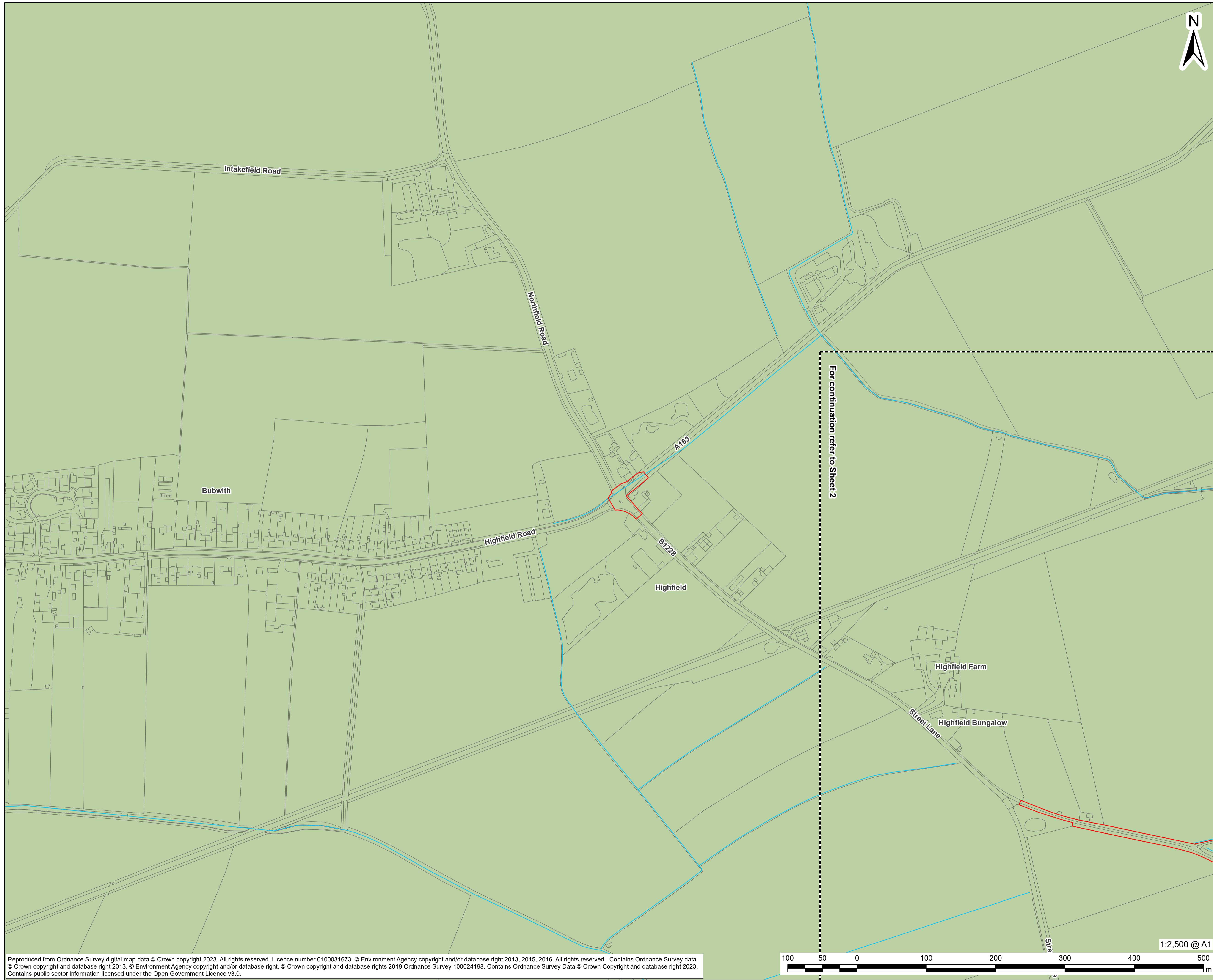
REFERENCE NUMBER

EN10143/APP/2.8

LEGISLATION REFERENCE

APPF 2009 Regulation 5(2)(l) & (iii)

This drawing has been prepared for the use of AECOM's client. It may not be used, modified, reproduced or relied upon by any party that uses or relies on this drawing without AECOM's express written consent. Do not seal this document. All measurements must be obtained from the stated dimensions.



AECOM

PROJECT
 East Yorkshire Solar Farm

CLIENT
 East Yorkshire Solar Farm Limited

CONSULTANT
 AECOM Limited
 Midpoint
 Alencon Link
 Basingstoke, RG21 7PP
 www.aecom.com

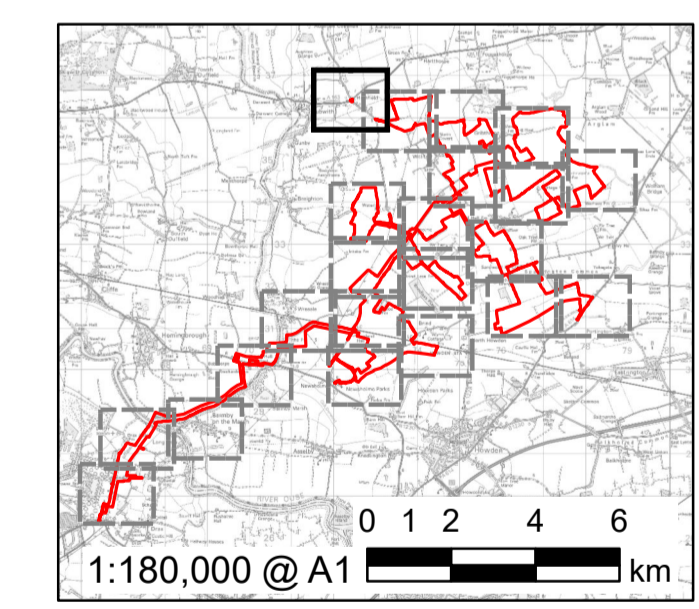
LEGEND

- Order limits
- Ordinary Watercourse

Ground Waterbody

- Derwent Sherwood Sandstone

Further information on Waterbodies in the River Basin Management Plan is also included in the Environmental Statement Figures [EN10143/APP/6.3]



FOR DCO APPLICATION	AK	JW	02/11/2023	0
REVISION DETAILS	BY	CHECK	DATE	REV

ISSUE PURPOSE
 DCO Application

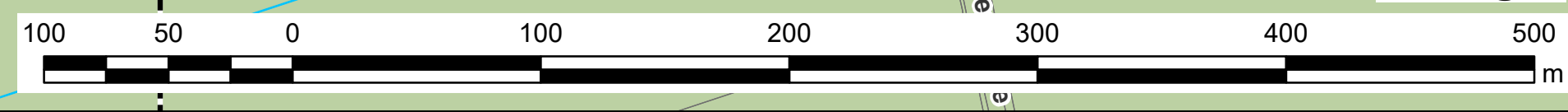
PROJECT NUMBER
 60683115

PLAN TITLE
 Water Bodies in a River Basin Management Plan - Sheet 1 of 22

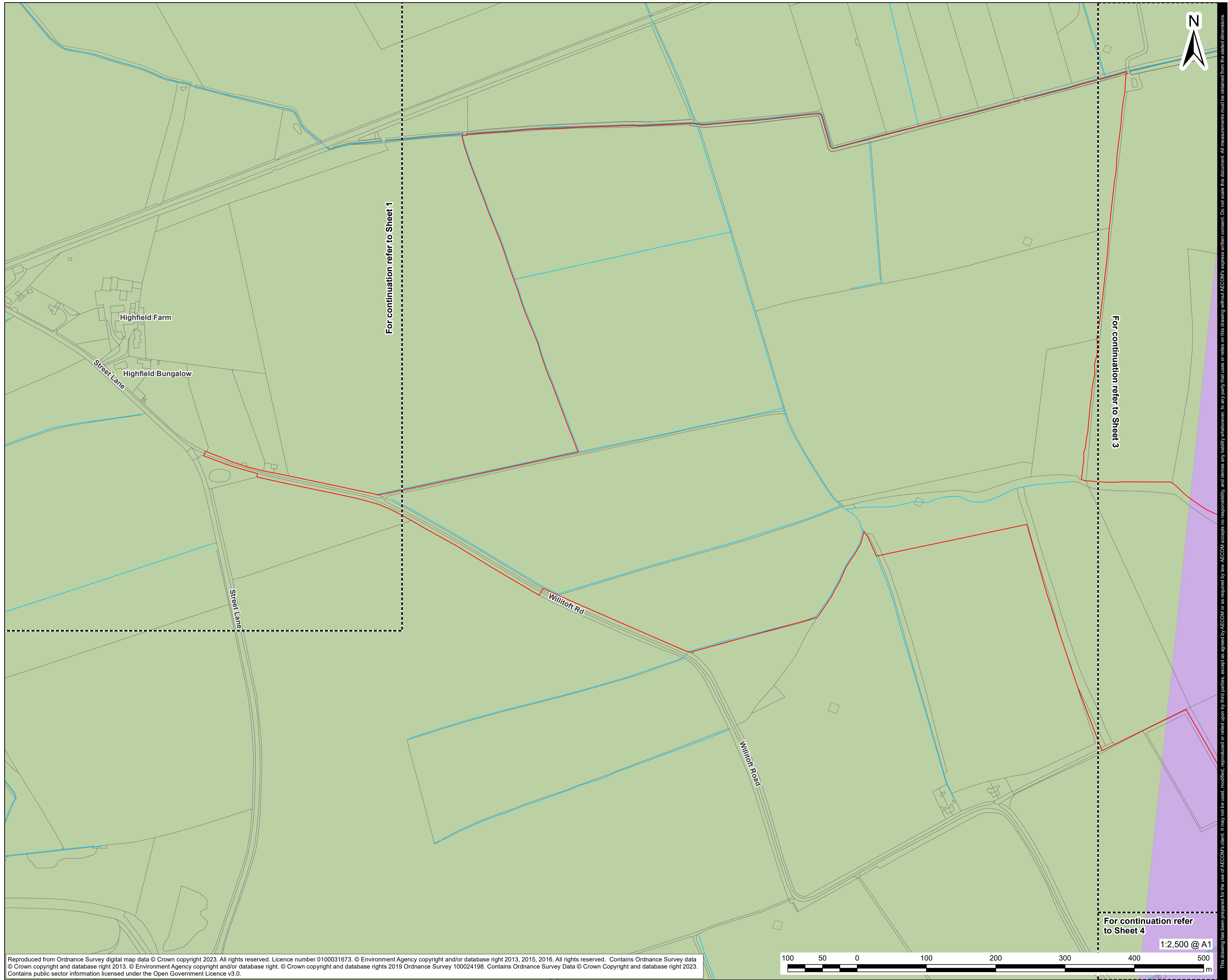
REFERENCE NUMBER
 EN10143/APP/2.8

LEGISLATION REFERENCE
 APPF 2009 Regulation 5(2)(l)(iii)

Reproduced from Ordnance Survey digital map data © Crown copyright 2023. All rights reserved. Licence number 0100031673. © Environment Agency copyright and/or database right 2013, 2015, 2016. All rights reserved. Contains Ordnance Survey data © Crown copyright and database right 2013. © Environment Agency copyright and/or database right. © Crown copyright and database rights 2019 Ordnance Survey 100024198. Contains Ordnance Survey Data © Crown Copyright and database right 2023. Contains public sector information licensed under the Open Government Licence v3.0.



This drawing has been prepared for the use of AECOM's client. It may not be used, modified, reproduced or relied upon by third parties, except as agreed by AECOM or as required by law. AECOM accepts no responsibility, and denies any liability whatsoever, to any party that uses or relies on this drawing without AECOM's express written consent. Do not seal this document. All measurements must be obtained from the stated dimensions.



PROJECT
East Yorkshire Solar Farm

CLIENT
East Yorkshire Solar Farm Limited

CONSULTANT
AECOM Limited
Midpoint
Alencon Link
Basingstoke, RG21 7PP
www.aecom.com

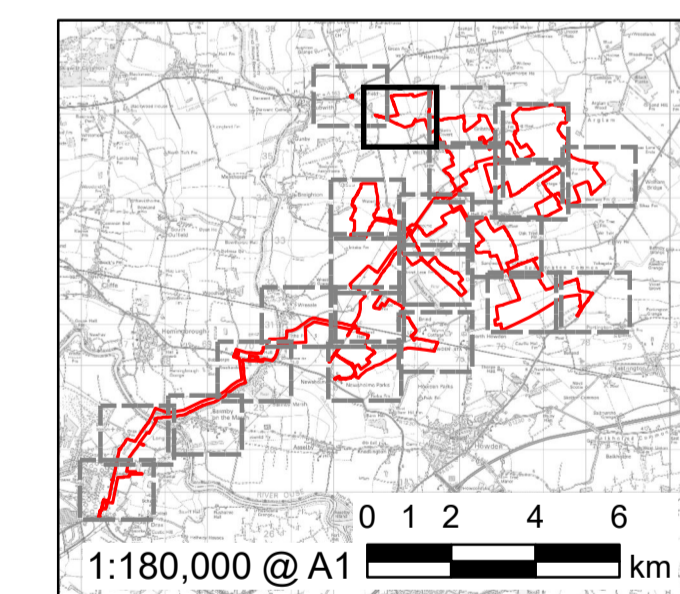
LEGEND

- Order limits
- Ordinary Watercourse

Ground Waterbody

- Derwent Sherwood Sandstone
- East Riding Mercia Mudstone

Further information on Waterbodies in the River Basin Management Plan is also included in the Environmental Statement Figures [EN10143/APP/6.3]



FOR DCO APPLICATION	AK	JW	02/11/2023	0
REVISION DETAILS	BY	CHECK	DATE	REV

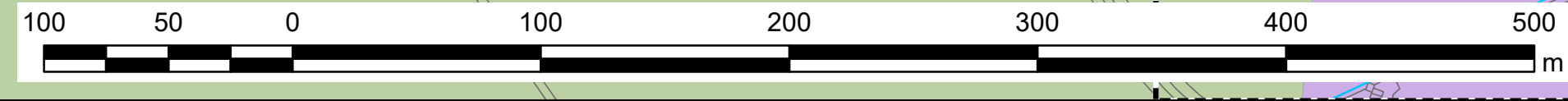
ISSUE PURPOSE
DCO Application

PROJECT NUMBER
60683115


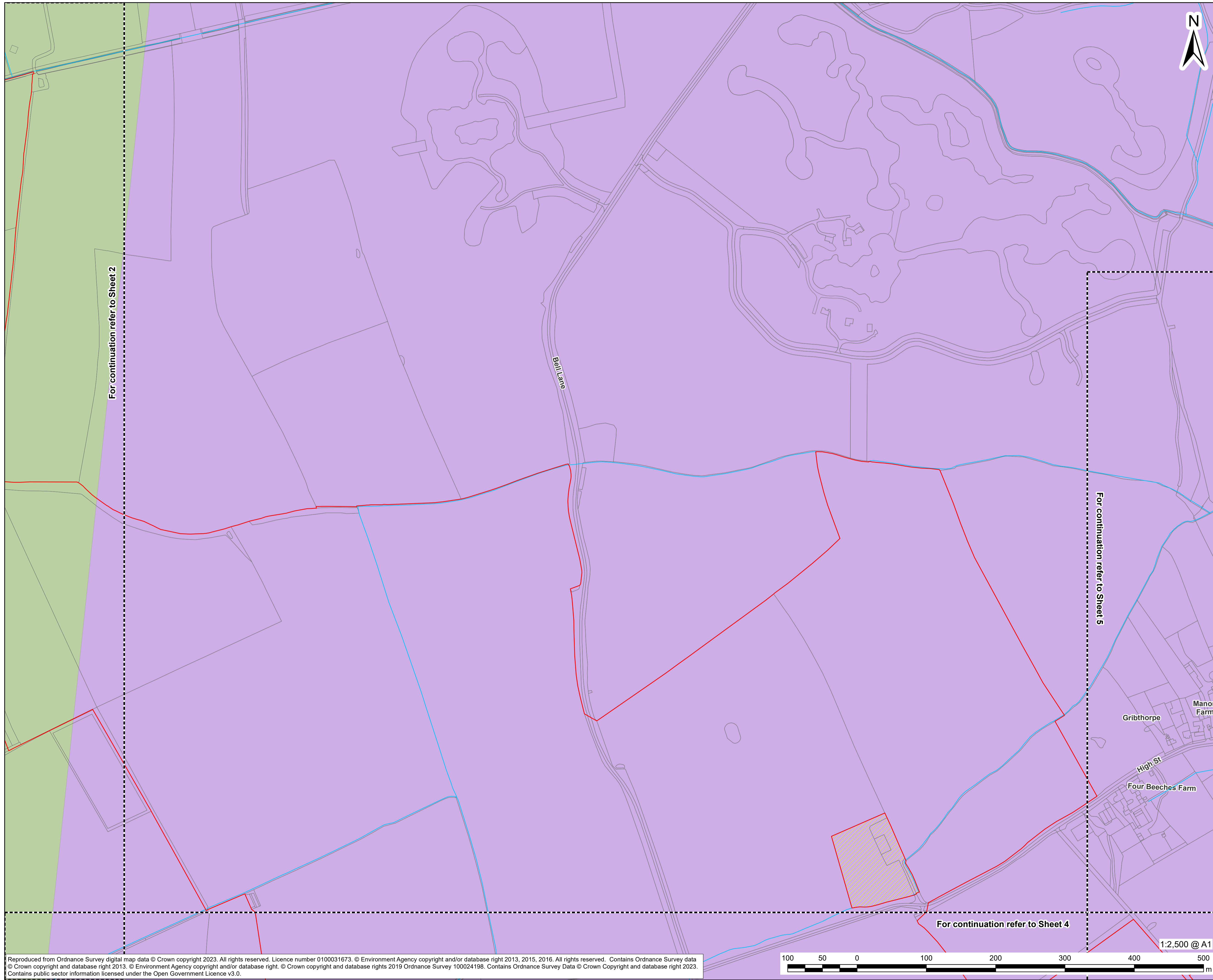
PLAN TITLE
Water Bodies in a River Basin Management Plan - Sheet 2 of 22

REFERENCE NUMBER
EN10143/APP/2.8

LEGISLATION REFERENCE
APFP 2009 Regulation 5(2)(I)(iii)



This drawing has been prepared for the use of AECOM's client. It may not be used, modified, reproduced or relied upon by third parties, except as agreed by AECOM or as required by law. AECOM accepts no responsibility, and denies any liability whatsoever, to any party that uses or relies on this drawing without AECOM's express written consent. Do not seal this document. All measurements must be obtained from the stated dimensions.



PROJECT
East Yorkshire Solar Farm

CLIENT
East Yorkshire Solar Farm Limited

CONSULTANT
AECOM Limited
Midpoint
Alencon Link
Basingstoke, RG21 7PP
www.aecom.com

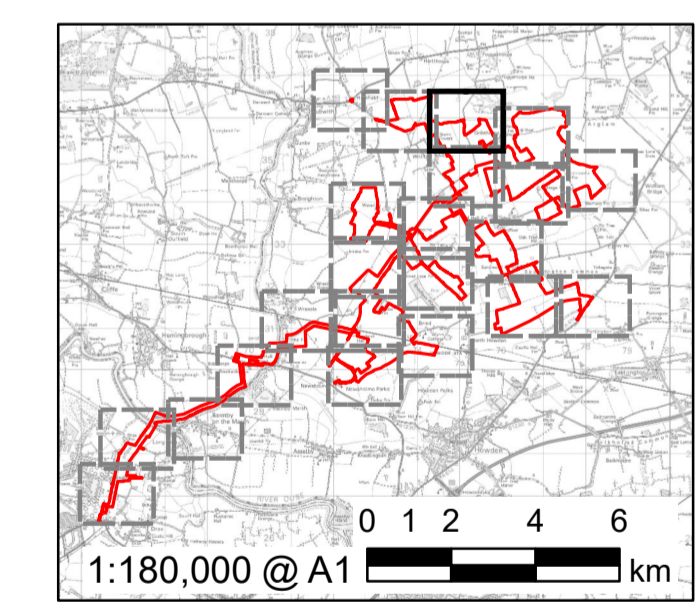
LEGEND

- Order limits
- Land not included in the Order limits
- Ordinary Watercourse

Ground Waterbody

- Derwent Sherwood Sandstone
- East Riding Mercia Mudstone

Further information on Waterbodies in the River Basin Management Plan is also included in the Environmental Statement Figures [EN10143/APP/6.3]



FOR DCO APPLICATION	AK	02/11/2023	0
REVISION DETAILS	BY	DATE	REV
	CHECK		

ISSUE PURPOSE
DCO Application

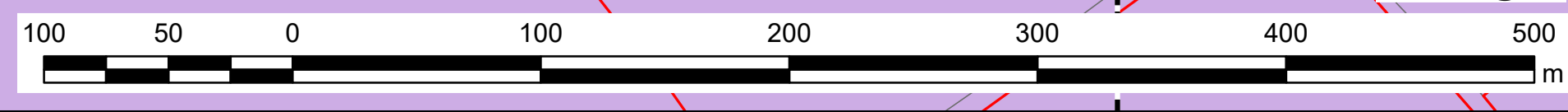
PROJECT NUMBER
60683115

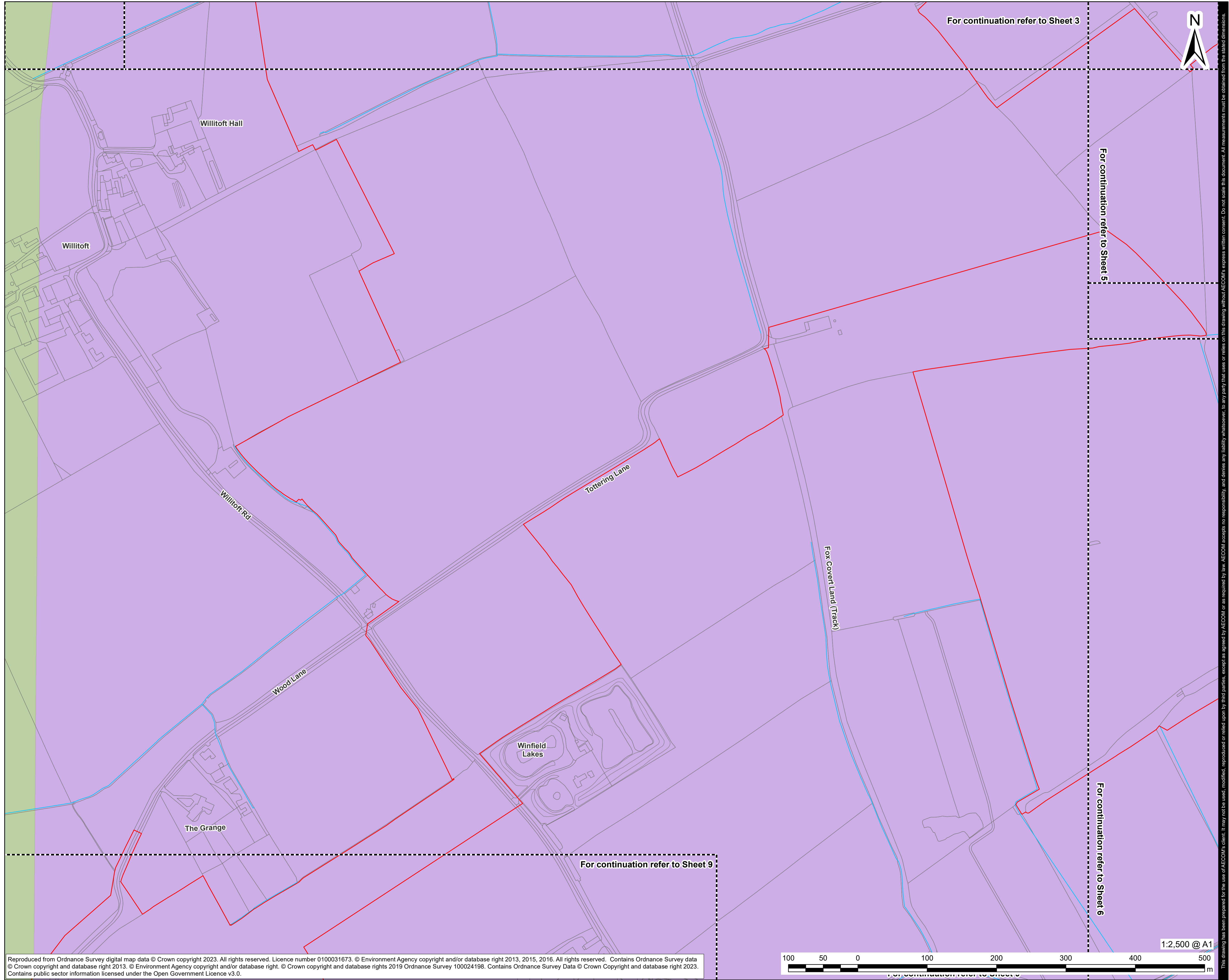
PLAN TITLE
Water Bodies in a River Basin Management Plan - Sheet 3 of 22

REFERENCE NUMBER
EN010143/APP/2.8

LEGISLATION REFERENCE
APFP 2009 Regulation 5(2)(l)(iii)

Reproduced from Ordnance Survey digital map data © Crown copyright 2023. All rights reserved. Licence number 0100031673. © Environment Agency copyright and/or database right 2013, 2015, 2016. All rights reserved. Contains Ordnance Survey data © Crown copyright and database right 2013. © Environment Agency copyright and/or database right. © Crown copyright and database rights 2019 Ordnance Survey 100024198. Contains Ordnance Survey Data © Crown Copyright and database right 2023. Contains public sector information licensed under the Open Government Licence v3.0.





For continuation refer to Sheet 3



For continuation refer to Sheet 5

For continuation refer to Sheet 9

For continuation refer to Sheet 6



PROJECT
East Yorkshire Solar Farm

CLIENT
East Yorkshire Solar Farm Limited

CONSULTANT
AECOM Limited
Midpoint
Alencon Link
Basingstoke, RG21 7PP
www.aecom.com

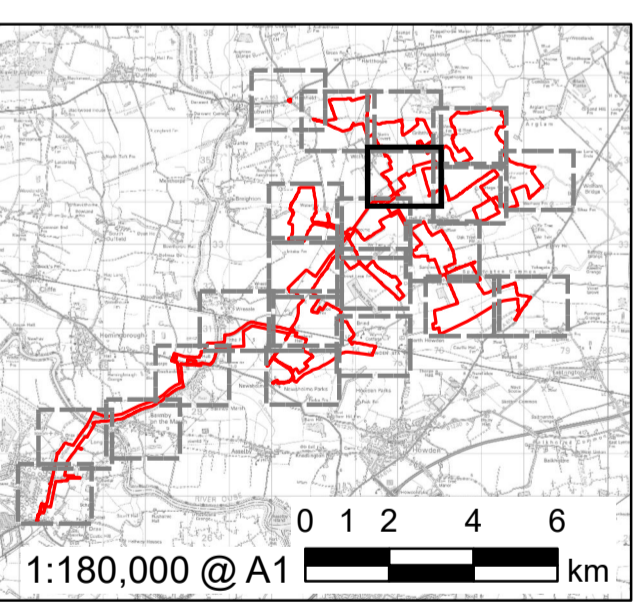
LEGEND

- Order limits
- Ordinary Watercourse

Ground Waterbody

- Derwent Sherwood Sandstone
- East Riding Mercia Mudstone

Further information on Waterbodies in the River Basin Management Plan is also included in the Environmental Statement Figures [EN10143/APP/6.3]



FOR DCO APPLICATION	AK	02/11/2023	0
REVISION DETAILS	BY	DATE	REV
	JW		
	CHECK		

ISSUE PURPOSE
DCO Application

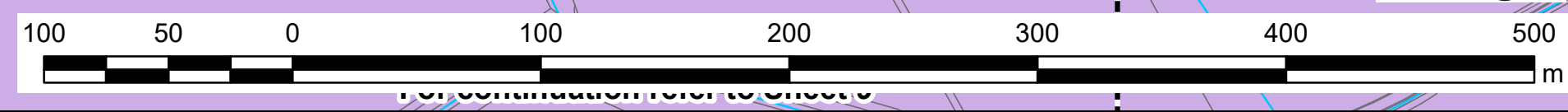
PROJECT NUMBER
60683115

PLAN TITLE
Water Bodies in a River Basin Management Plan - Sheet 4 of 22

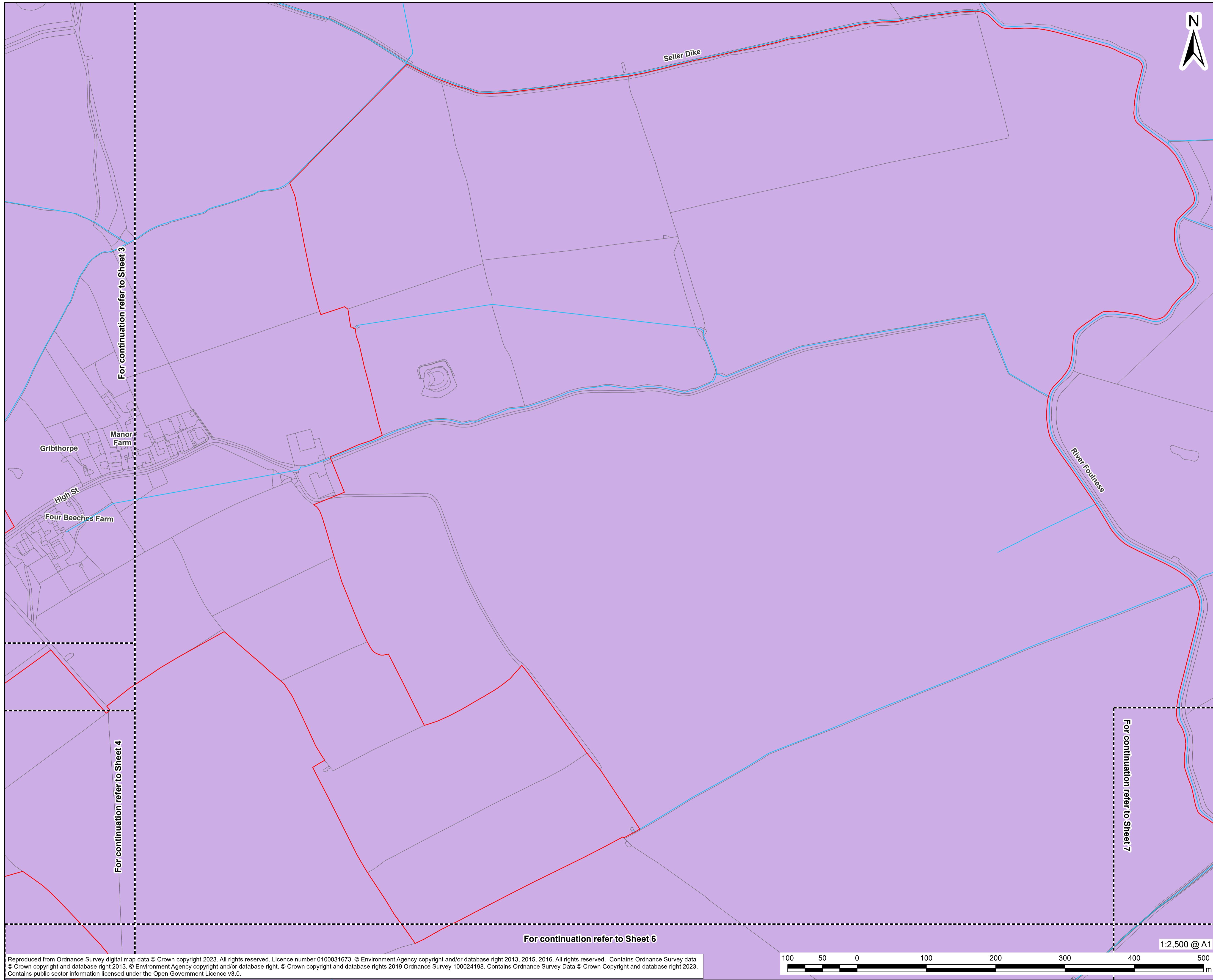
REFERENCE NUMBER
EN010143/APP/2.8

LEGISLATION REFERENCE
APFP 2009 Regulation 5(2)(l)(iii)

Reproduced from Ordnance Survey digital map data © Crown copyright 2023. All rights reserved. Licence number 0100031673. © Environment Agency copyright and/or database right 2013, 2015, 2016. All rights reserved. Contains Ordnance Survey data © Crown copyright and database right 2013. © Environment Agency copyright and/or database right. © Crown copyright and database rights 2019 Ordnance Survey 100024198. Contains Ordnance Survey Data © Crown Copyright and database right 2023. Contains public sector information licensed under the Open Government Licence v3.0.



This drawing has been prepared for the use of AECOM's client. It may not be used, modified, reproduced or relied upon by third parties, except as agreed by AECOM or as required by law. AECOM accepts no responsibility, and denies any liability whatsoever, to any party that uses or relies on this drawing without AECOM's express written consent. Do not seal this document. All measurements must be obtained from the stated dimensions.



PROJECT
East Yorkshire Solar Farm

CLIENT
East Yorkshire Solar Farm Limited

CONSULTANT
AECOM Limited
Midpoint
Alencon Link
Basingstoke, RG21 7PP
www.aecom.com

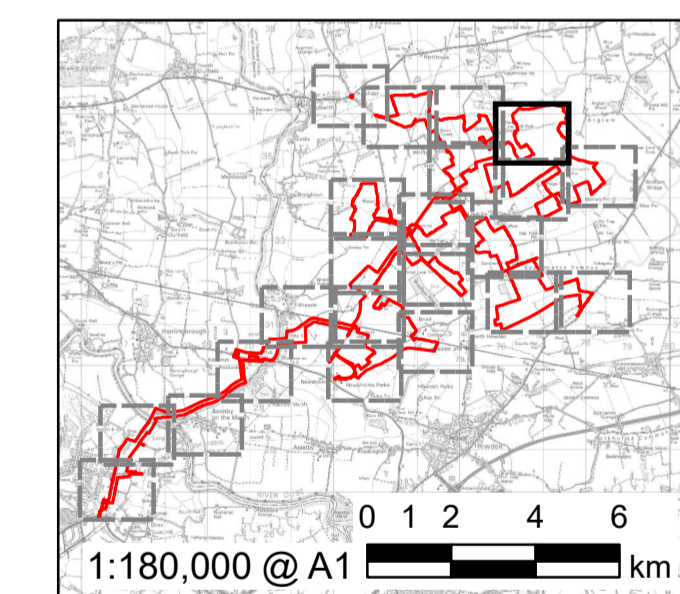
LEGEND

- Order limits
- Ordinary Watercourse

Ground Waterbody

- East Riding Mercia Mudstone

Further information on Waterbodies in the River Basin Management Plan is also included in the Environmental Statement Figures [EN10143/APP/6.3]



FOR DCO APPLICATION	AK	JW	02/11/2023	0
REVISION DETAILS	BY	CHECK	DATE	REV

ISSUE PURPOSE
DCO Application

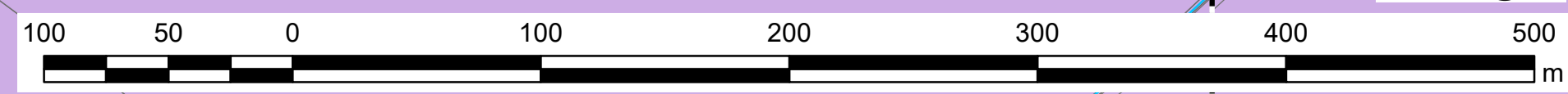
PROJECT NUMBER
60683115

PLAN TITLE
Water Bodies in a River Basin Management Plan - Sheet 5 of 22

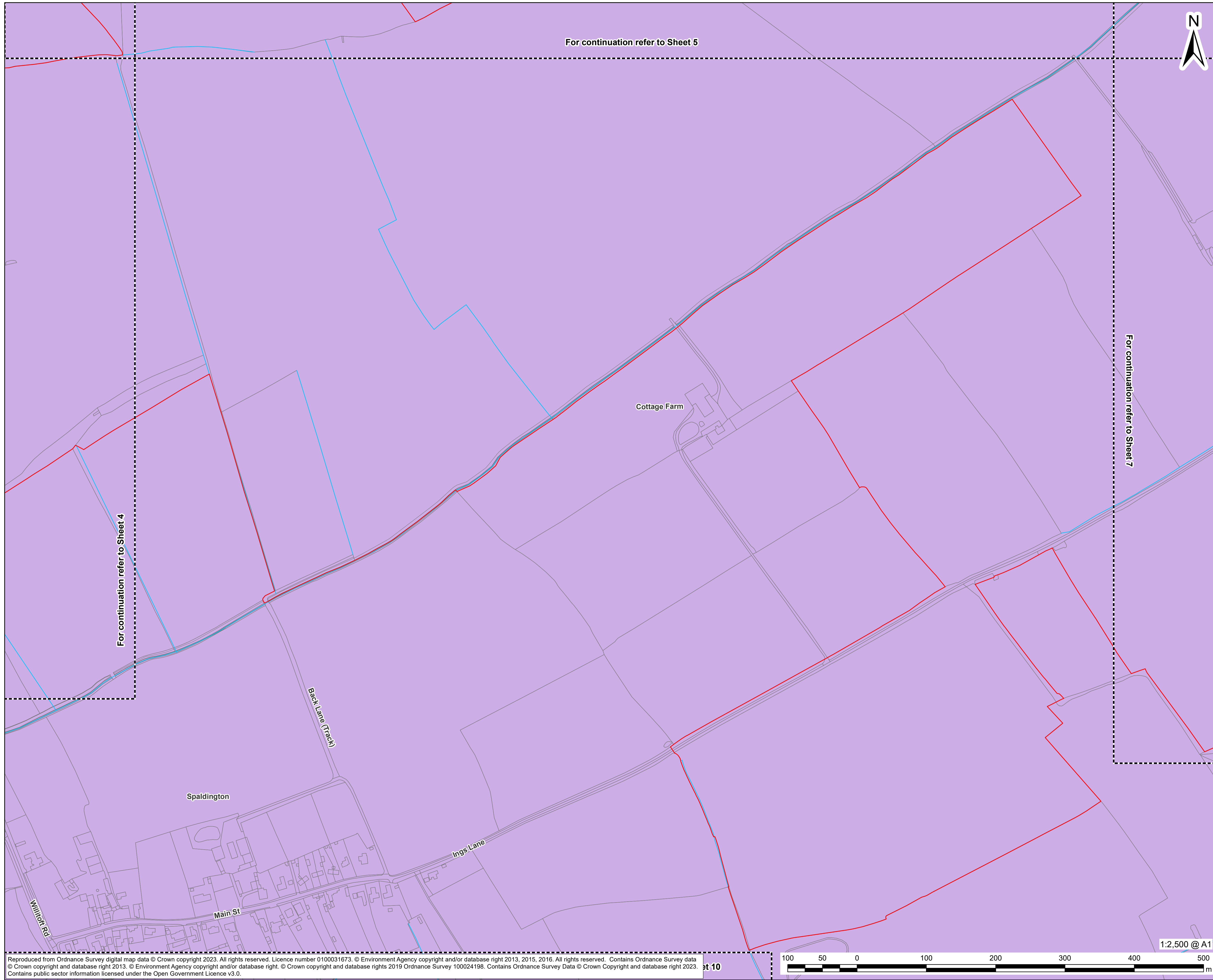
REFERENCE NUMBER
EN10143/APP/2.8

LEGISLATION REFERENCE
APFP 2009 Regulation 5(2)(l)(iii)

Reproduced from Ordnance Survey digital map data © Crown copyright 2023. All rights reserved. Licence number 0100031673. © Environment Agency copyright and/or database right 2013, 2015, 2016. All rights reserved. Contains Ordnance Survey data © Crown copyright and database right 2013. © Environment Agency copyright and/or database right. © Crown copyright and database rights 2019 Ordnance Survey 100024198. Contains Ordnance Survey Data © Crown Copyright and database right 2023. Contains public sector information licensed under the Open Government Licence v3.0.



This drawing has been prepared for the use of AECOM's client. It may not be used, modified, reproduced or relied upon by third parties, except as agreed by AECOM or as required by law. AECOM accepts no responsibility, and denies any liability whatsoever, to any party that uses or relies on this drawing without AECOM's express written consent. Do not seal this document. All measurements must be obtained from the stated dimensions.



PROJECT
East Yorkshire Solar Farm

CLIENT
East Yorkshire Solar Farm Limited

CONSULTANT
AECOM Limited
Midpoint
Alencon Link
Basingstoke, RG21 7PP
www.aecom.com

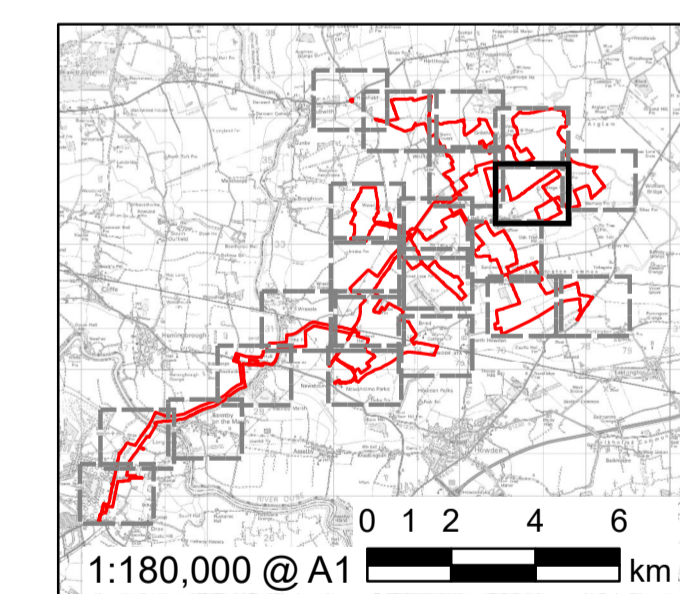
LEGEND

- Order limits
- Ordinary Watercourse

Ground Waterbody

- East Riding Mercia Mudstone

Further information on Waterbodies in the River Basin Management Plan is also included in the Environmental Statement Figures [EN10143/APP/6.3]



FOR DCO APPLICATION	AK	JW	02/11/2023	0
REVISION DETAILS	BY	CHECK	DATE	REV

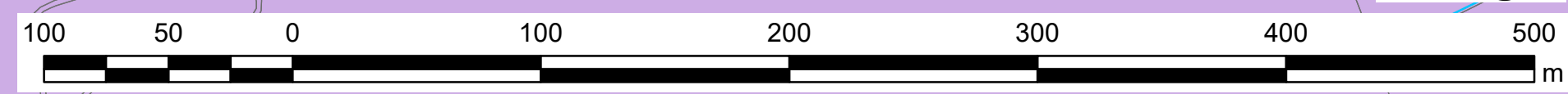
ISSUE PURPOSE
DCO Application


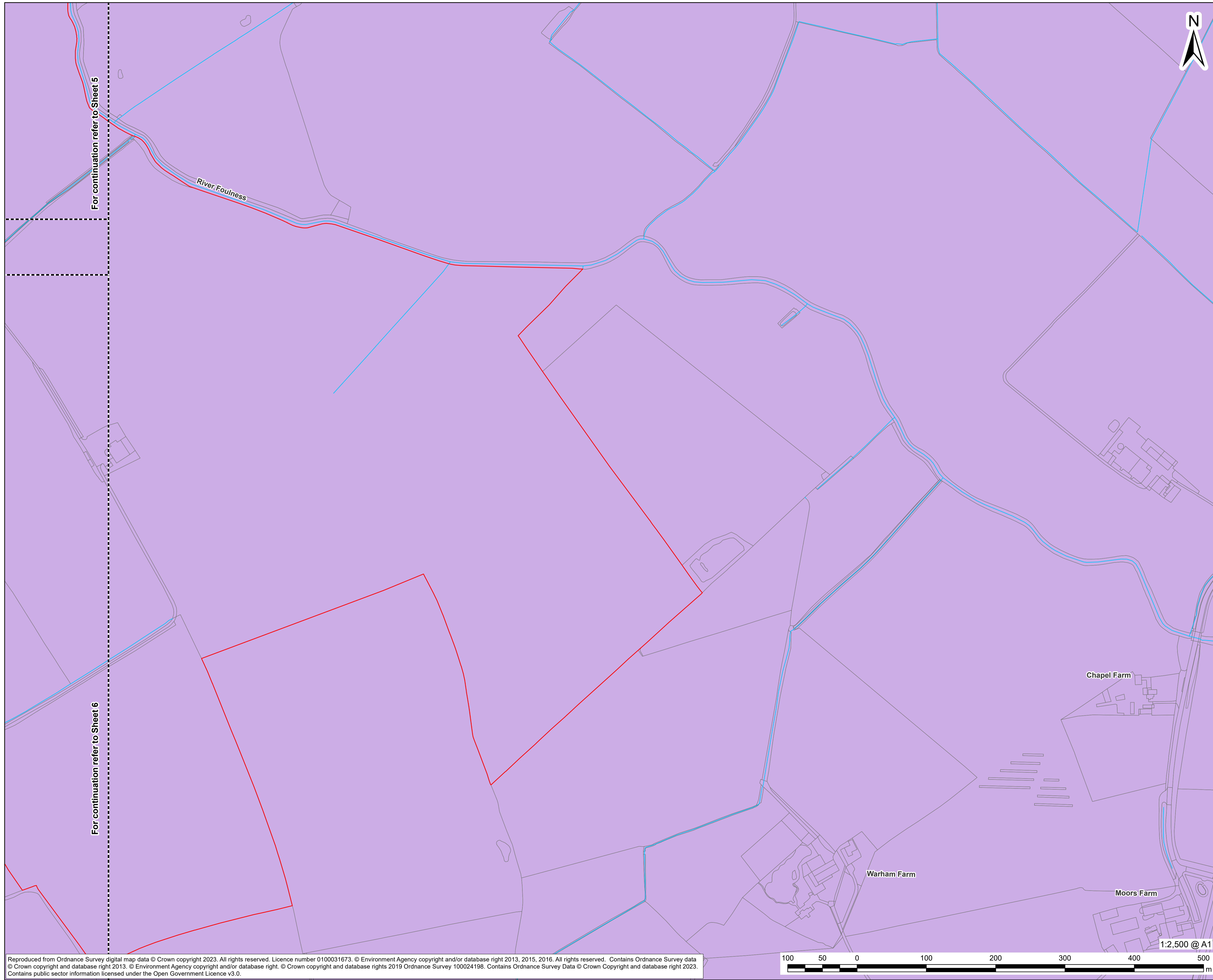
PROJECT NUMBER
60683115

PLAN TITLE
Water Bodies in a River Basin Management Plan - Sheet 6 of 22

REFERENCE NUMBER
EN10143/APP/2.8

LEGISLATION REFERENCE
APFP 2009 Regulation 5(2)(l)(iii)





AECOM

PROJECT
East Yorkshire Solar Farm

CLIENT
East Yorkshire Solar Farm Limited

CONSULTANT
AECOM Limited
Midpoint
Alencon Link
Basingstoke, RG21 7PP
www.aecom.com

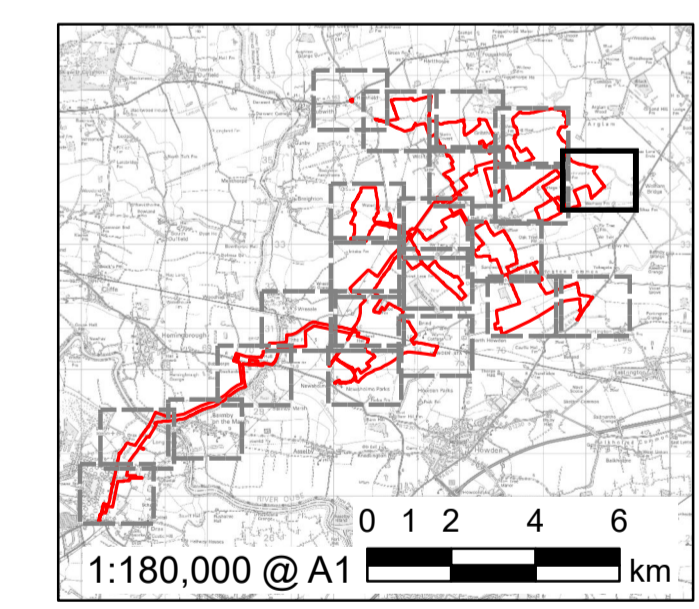
LEGEND

- Order limits
- Ordinary Watercourse

Ground Waterbody

- East Riding Mercia Mudstone

Further information on Waterbodies in the River Basin Management Plan is also included in the Environmental Statement Figures [EN10143/APP/6.3]



FOR DCO APPLICATION	AK	JW	02/11/2023	0
REVISION DETAILS	BY	CHECK	DATE	REV

ISSUE PURPOSE
DCO Application

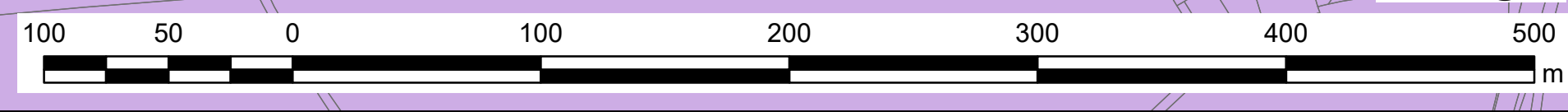
PROJECT NUMBER
60683115

PLAN TITLE
Water Bodies in a River Basin Management Plan - Sheet 7 of 22


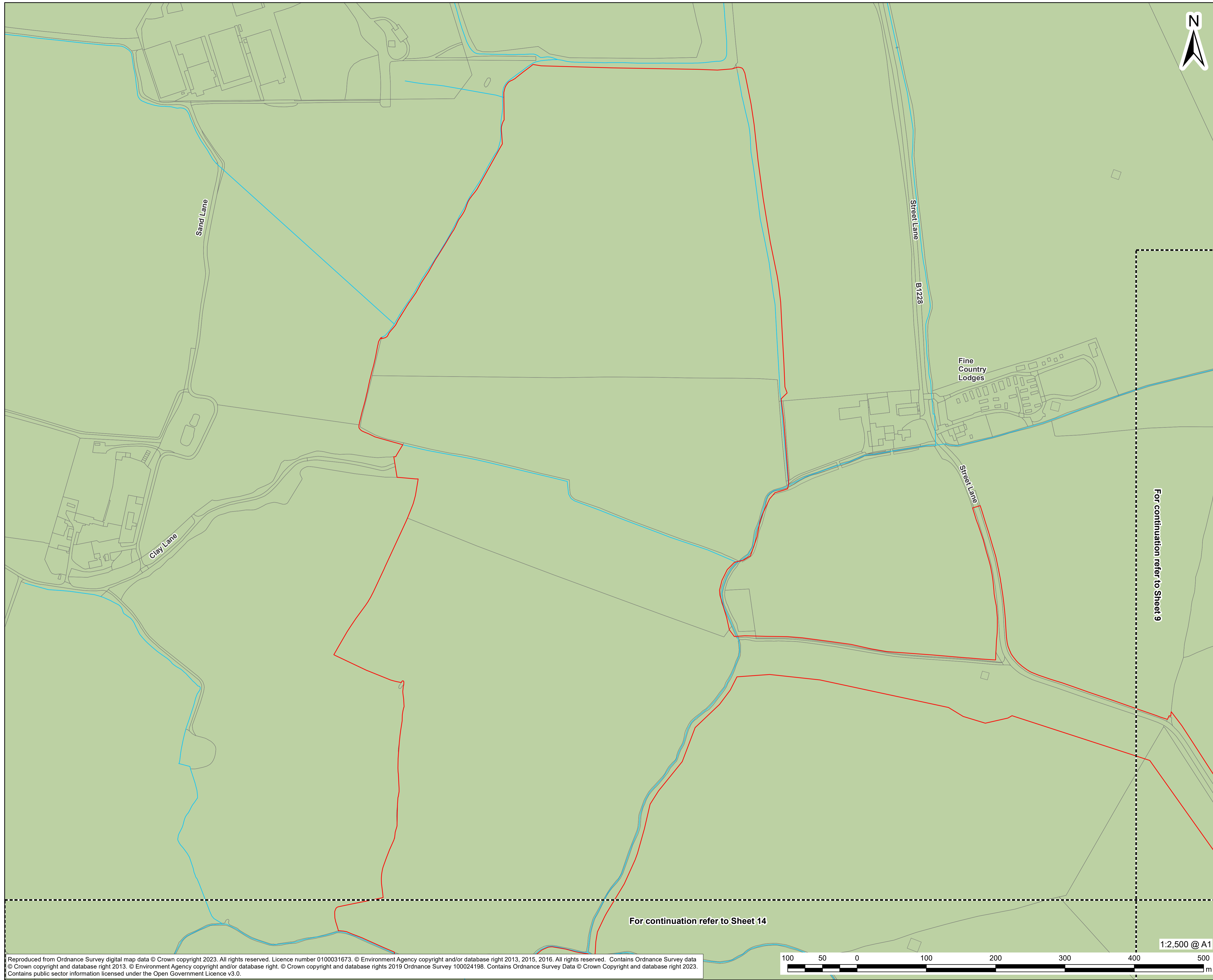
REFERENCE NUMBER
EN10143/APP/2.8

LEGISLATION REFERENCE
APPF 2009 Regulation 5(2)(l)(iii)

Reproduced from Ordnance Survey digital map data © Crown copyright 2023. All rights reserved. Licence number 0100031673. © Environment Agency copyright and/or database right 2013, 2015, 2016. All rights reserved. Contains Ordnance Survey data © Crown copyright and database right 2013. © Environment Agency copyright and/or database right. © Crown copyright and database rights 2019 Ordnance Survey 100024198. Contains Ordnance Survey Data © Crown Copyright and database right 2023. Contains public sector information licensed under the Open Government Licence v3.0.



This drawing has been prepared for the use of AECOM's client. It may not be used, modified, reproduced or relied upon by third parties, except as agreed by AECOM or as required by law. AECOM accepts no responsibility, and denies any liability whatsoever, to any party that uses or relies on this drawing without AECOM's express written consent. Do not seal this document. All measurements must be obtained from the stated dimensions.



AECOM

PROJECT
East Yorkshire Solar Farm

CLIENT
East Yorkshire Solar Farm Limited

CONSULTANT
AECOM Limited
Midpoint
Alencon Link
Basingstoke, RG21 7PP
www.aecom.com

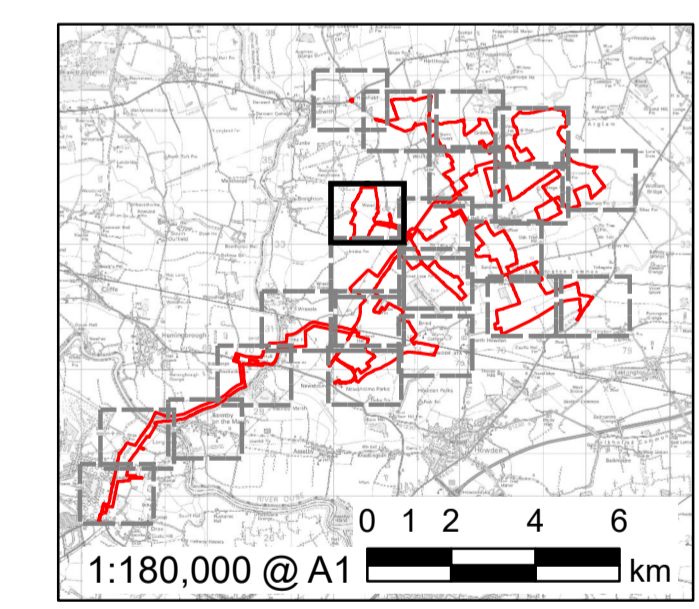
LEGEND

- Order limits
- Ordinary Watercourse

Ground Waterbody

- Derwent Sherwood Sandstone

Further information on Waterbodies in the River Basin Management Plan is also included in the Environmental Statement Figures [EN10143/APP/6.3]



FOR DCO APPLICATION	AK	JW	02/11/2023	0
REVISION DETAILS	BY	CHECK	DATE	REV

ISSUE PURPOSE
DCO Application

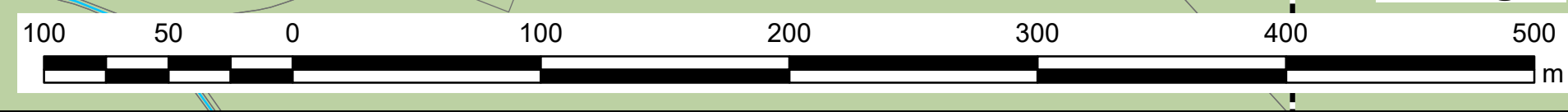
PROJECT NUMBER
60683115

PLAN TITLE
Water Bodies in a River Basin Management Plan - Sheet 8 of 22

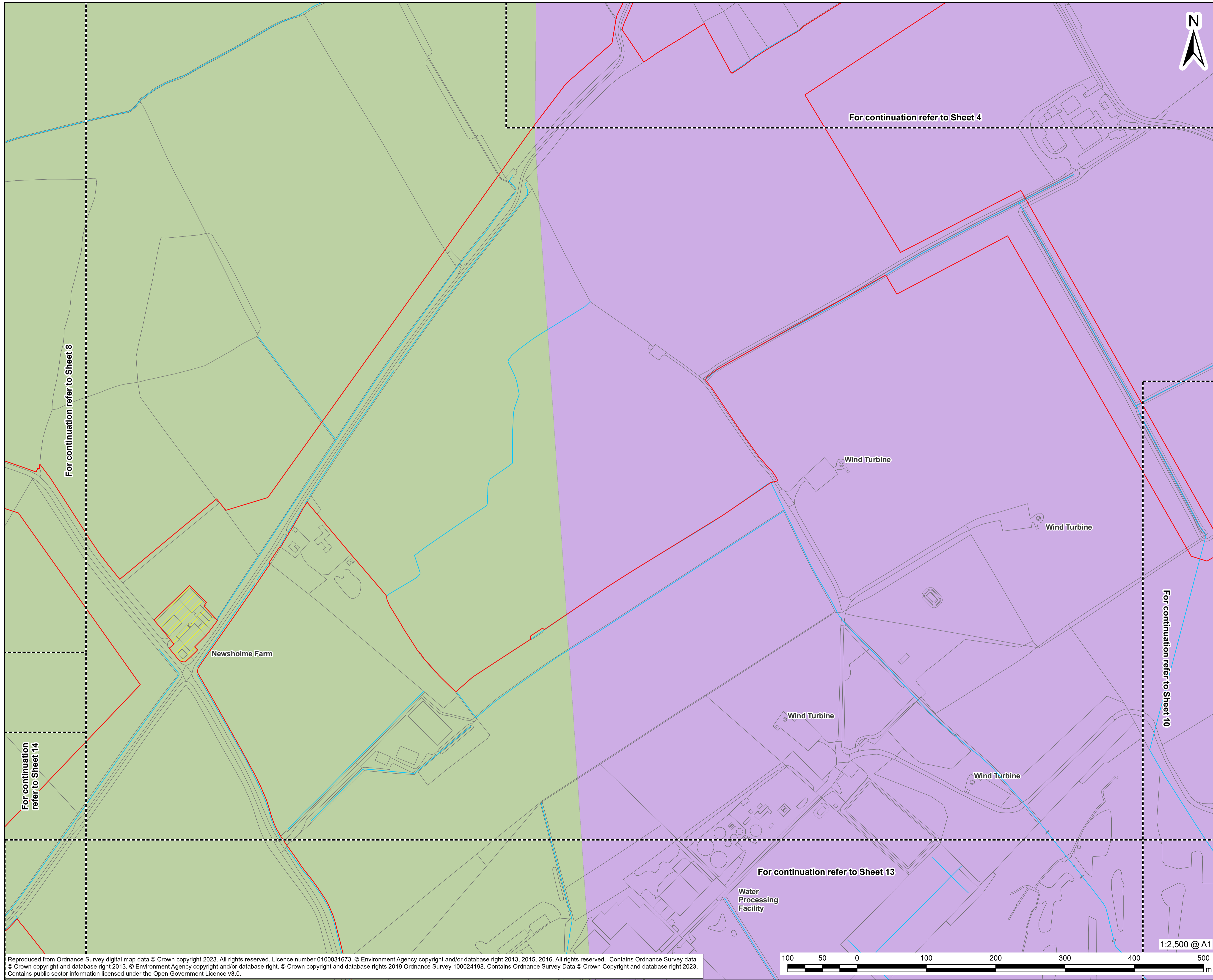
REFERENCE NUMBER
EN010143/APP/2.8

LEGISLATION REFERENCE
APFP 2009 Regulation 5(2)(l)(iii)

Reproduced from Ordnance Survey digital map data © Crown copyright 2023. All rights reserved. Licence number 0100031673. © Environment Agency copyright and/or database right 2013, 2015, 2016. All rights reserved. Contains Ordnance Survey data © Crown copyright and database right 2013. © Environment Agency copyright and/or database right. © Crown copyright and database rights 2019 Ordnance Survey 100024198. Contains Ordnance Survey Data © Crown Copyright and database right 2023. Contains public sector information licensed under the Open Government Licence v3.0.



This drawing has been prepared for the use of AECOM's client. It may not be used, modified, reproduced or relied upon by third parties, except as agreed by AECOM or as required by law. AECOM accepts no responsibility, and denies any liability whatsoever, to any party that uses or relies on this drawing without AECOM's express written consent. Do not seal this document. All measurements must be obtained from the stated dimensions.



For continuation refer to Sheet 4

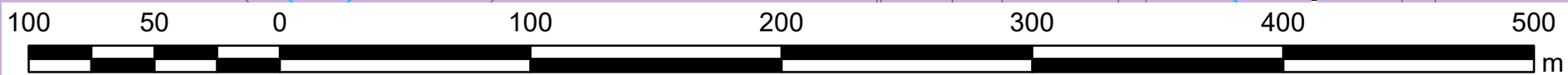
For continuation refer to Sheet 8

For continuation refer to Sheet 14

For continuation refer to Sheet 10

For continuation refer to Sheet 13

1:2,500 @ A1



PROJECT
East Yorkshire Solar Farm

CLIENT
East Yorkshire Solar Farm Limited

CONSULTANT
AECOM Limited
Midpoint
Alencon Link
Basingstoke, RG21 7PP
www.aecom.com

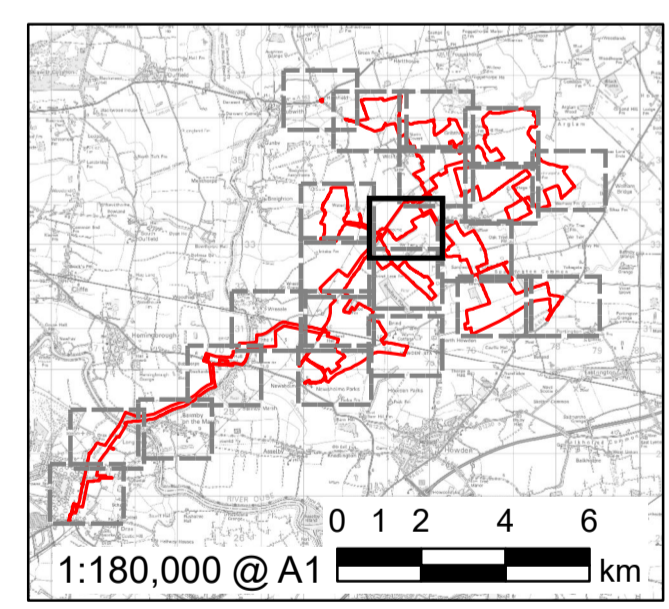
LEGEND

- Order limits
- Land not included in the Order limits
- Ordinary Watercourse

Ground Waterbody

- Derwent Sherwood Sandstone
- East Riding Mercia Mudstone

Further information on Waterbodies in the River Basin Management Plan is also included in the Environmental Statement Figures [EN10143/APP/6.3]



FOR DCO APPLICATION	AK	JW	02/11/2023	0
REVISION DETAILS	BY	CHECK	DATE	REV

ISSUE PURPOSE
DCO Application

PROJECT NUMBER
60683115

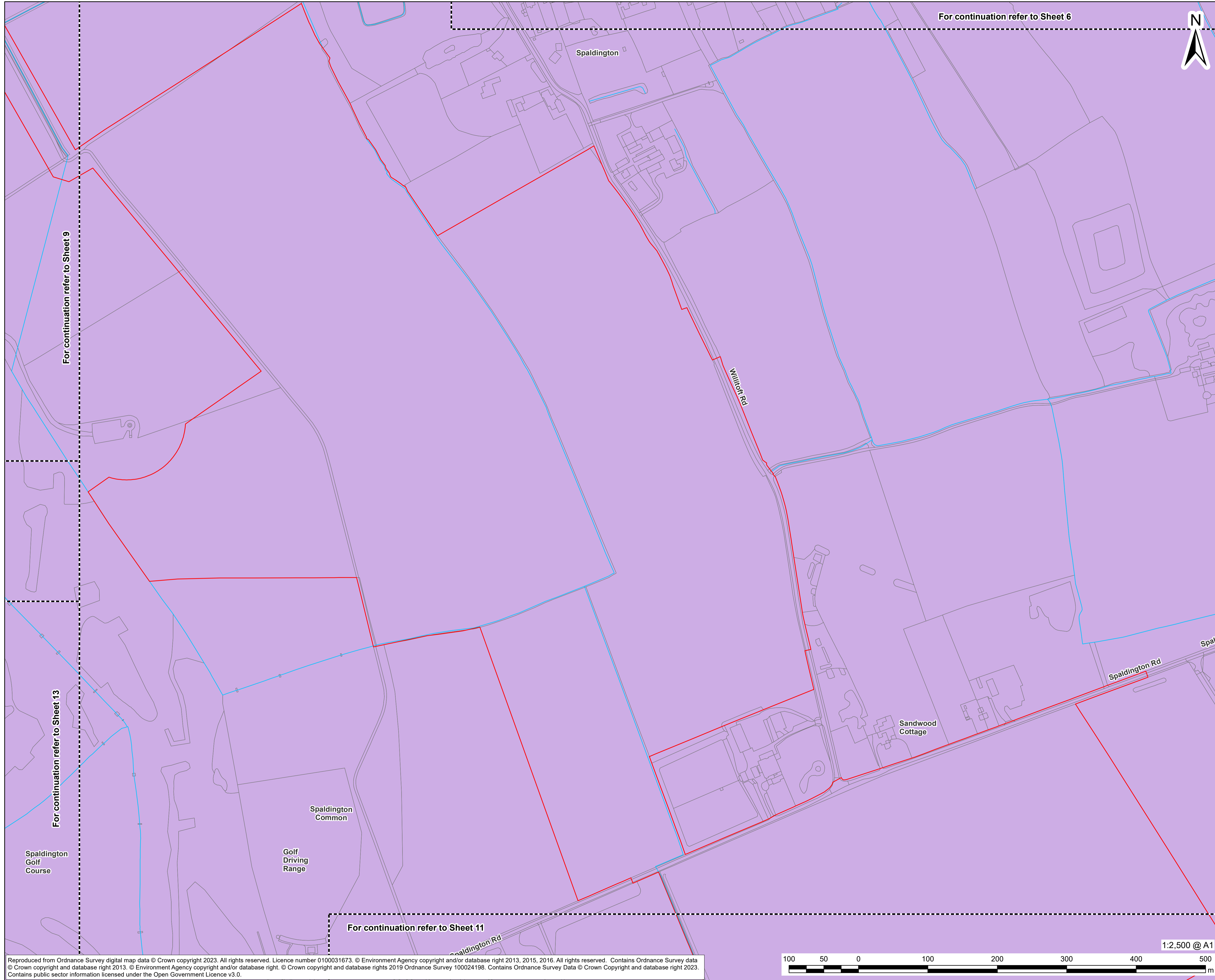
PLAN TITLE
Water Bodies in a River Basin Management Plan - Sheet 9 of 22

REFERENCE NUMBER
EN10143/APP/2.8

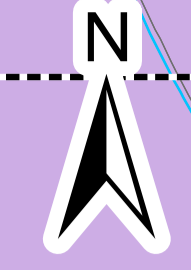
LEGISLATION REFERENCE
APPF 2009 Regulation 5(2)(l)(iii)

Reproduced from Ordnance Survey digital map data © Crown copyright 2023. All rights reserved. Licence number 0100031673. © Environment Agency copyright and/or database right 2013, 2015, 2016. All rights reserved. Contains Ordnance Survey data © Crown copyright and database right 2013. © Environment Agency copyright and/or database right. © Crown copyright and database rights 2019 Ordnance Survey 100024198. Contains Ordnance Survey Data © Crown Copyright and database right 2023. Contains public sector information licensed under the Open Government Licence v3.0.

This drawing has been prepared for the use of AECOM's client. It may not be used, modified, reproduced or relied upon by third parties, except as agreed by AECOM or as required by law. AECOM accepts no responsibility, and denies any liability whatsoever, to any party that uses or relies on this drawing without AECOM's express written consent. Do not seal this document. All measurements must be obtained from the stated dimensions.



For continuation refer to Sheet 6



For continuation refer to Sheet 9

For continuation refer to Sheet 13

For continuation refer to Sheet 11

AECOM

PROJECT
East Yorkshire Solar Farm

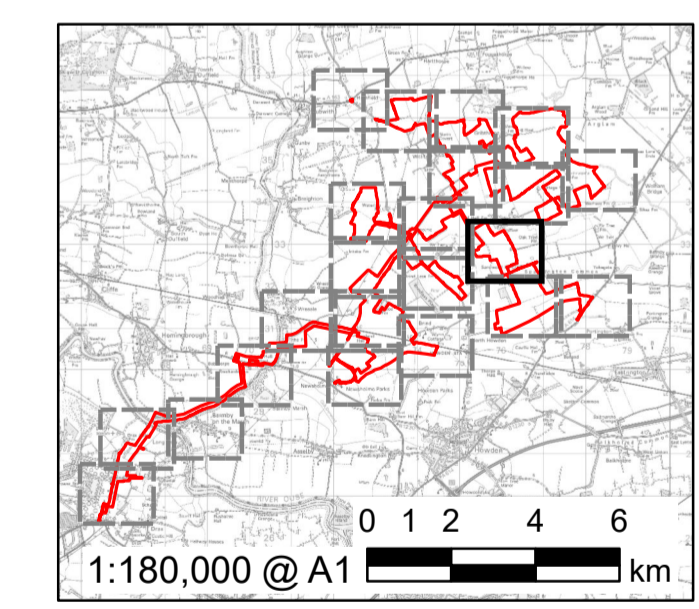
CLIENT
East Yorkshire Solar Farm Limited

CONSULTANT
AECOM Limited
Midpoint
Alencon Link
Basingstoke, RG21 7PP
www.aecom.com

LEGEND

- Order limits
- Ordinary Watercourse
- Ground Waterbody**
East Riding Mercia Mudstone

Further information on Waterbodies in the River Basin Management Plan is also included in the Environmental Statement Figures [EN10143/APP/6.3]



FOR DCO APPLICATION	AK	JW	02/11/2023	0
REVISION DETAILS	BY	CHECK	DATE	REV

ISSUE PURPOSE
DCO Application

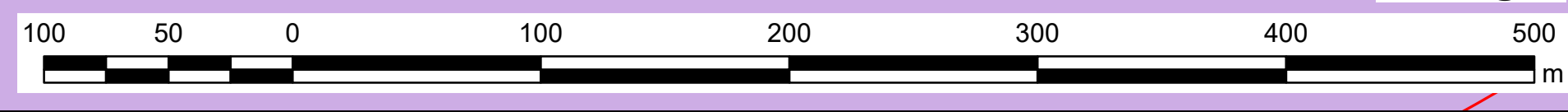
PROJECT NUMBER
60683115

PLAN TITLE
Water Bodies in a River Basin Management Plan - Sheet 10 of 22

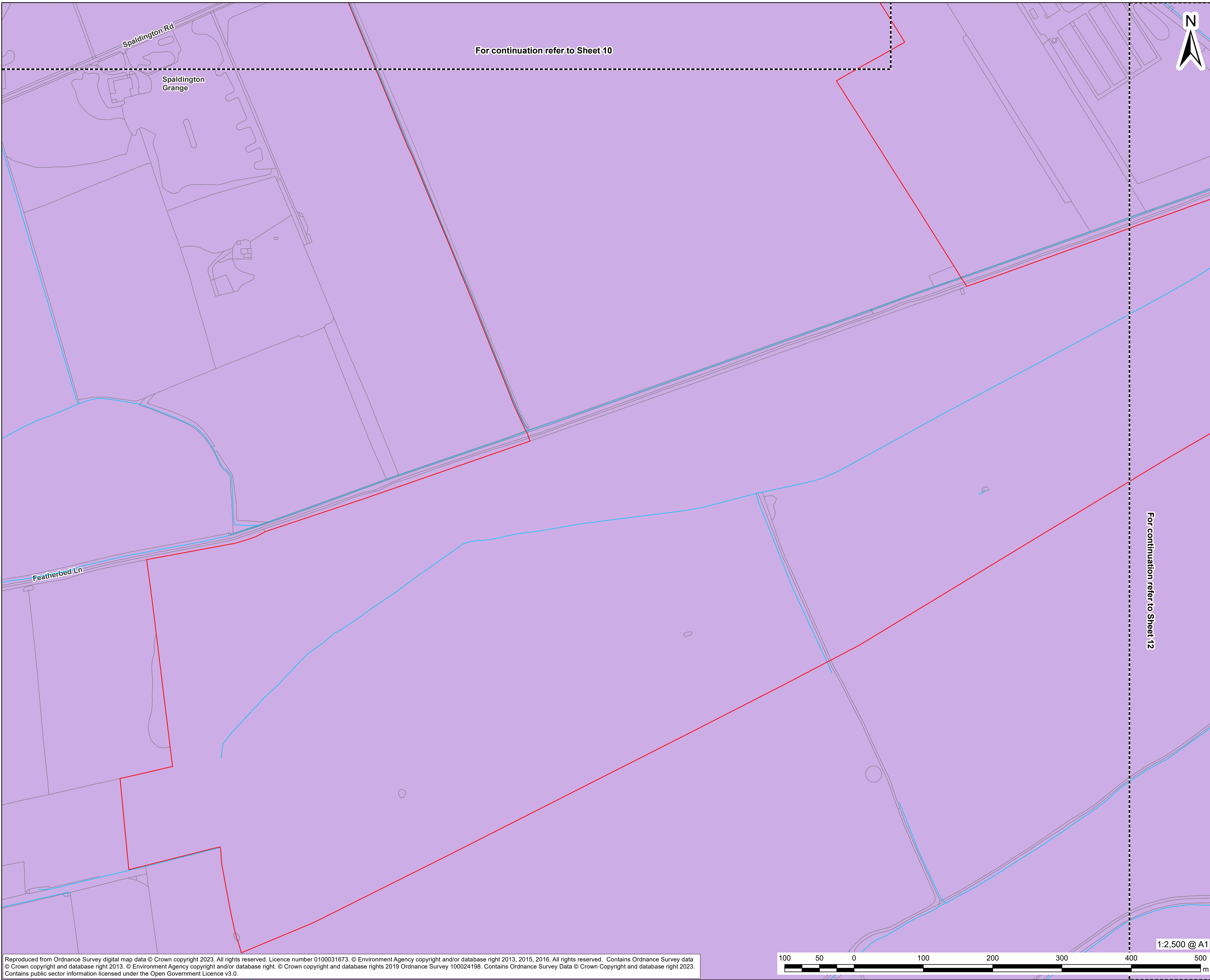
REFERENCE NUMBER
EN010143/APP/2.8

LEGISLATION REFERENCE
APFP 2009 Regulation 5(2)(l)(iii)


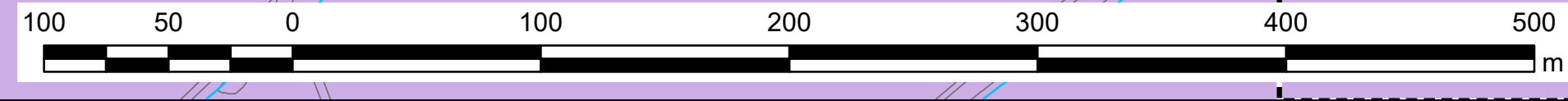
Reproduced from Ordnance Survey digital map data © Crown copyright 2023. All rights reserved. Licence number 0100031673. © Environment Agency copyright and/or database right 2013, 2015, 2016. All rights reserved. Contains Ordnance Survey data © Crown copyright and database right 2013. © Environment Agency copyright and/or database right. © Crown copyright and database rights 2019 Ordnance Survey 100024198. Contains Ordnance Survey Data © Crown Copyright and database right 2023. Contains public sector information licensed under the Open Government Licence v3.0.



This drawing has been prepared for the use of AECOM's client. It may not be used, modified, reproduced or relied upon by third parties, except as agreed by AECOM. AECOM accepts no responsibility, and denies any liability whatsoever, to any party that uses or relies on this drawing without AECOM's express written consent. Do not seal this document. All measurements must be obtained from the stated dimensions.



Reproduced from Ordnance Survey digital map data © Crown copyright 2023. All rights reserved. Licence number 0100031673. © Environment Agency copyright and/or database right 2013, 2015, 2016. All rights reserved. Contains Ordnance Survey data © Crown copyright and database right 2013. © Environment Agency copyright and/or database right. © Crown copyright and database rights 2019 Ordnance Survey 100024198. Contains Ordnance Survey Data © Crown Copyright and database right 2023. Contains public sector information licensed under the Open Government Licence v3.0.



PROJECT
East Yorkshire Solar Farm

CLIENT
East Yorkshire Solar Farm Limited

CONSULTANT
AECOM Limited
Midpoint
Alencon Link
Basingstoke, RG21 7PP
www.aecom.com

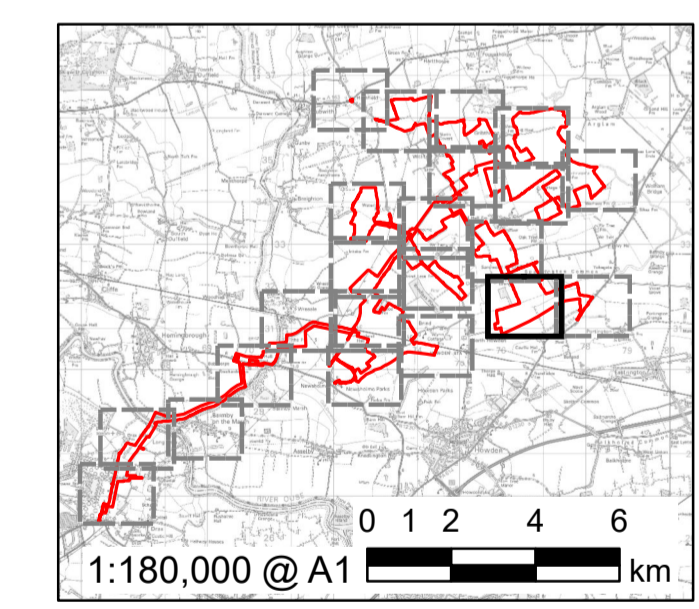
LEGEND

- Order limits
- Ordinary Watercourse

Ground Waterbody

- East Riding Mercia Mudstone

Further information on Waterbodies in the River Basin Management Plan is also included in the Environmental Statement Figures [EN10143/APP/6.3]



FOR DCO APPLICATION	AK	JW	02/11/2023	0
REVISION DETAILS	BY	CHECK	DATE	REV

ISSUE PURPOSE
DCO Application


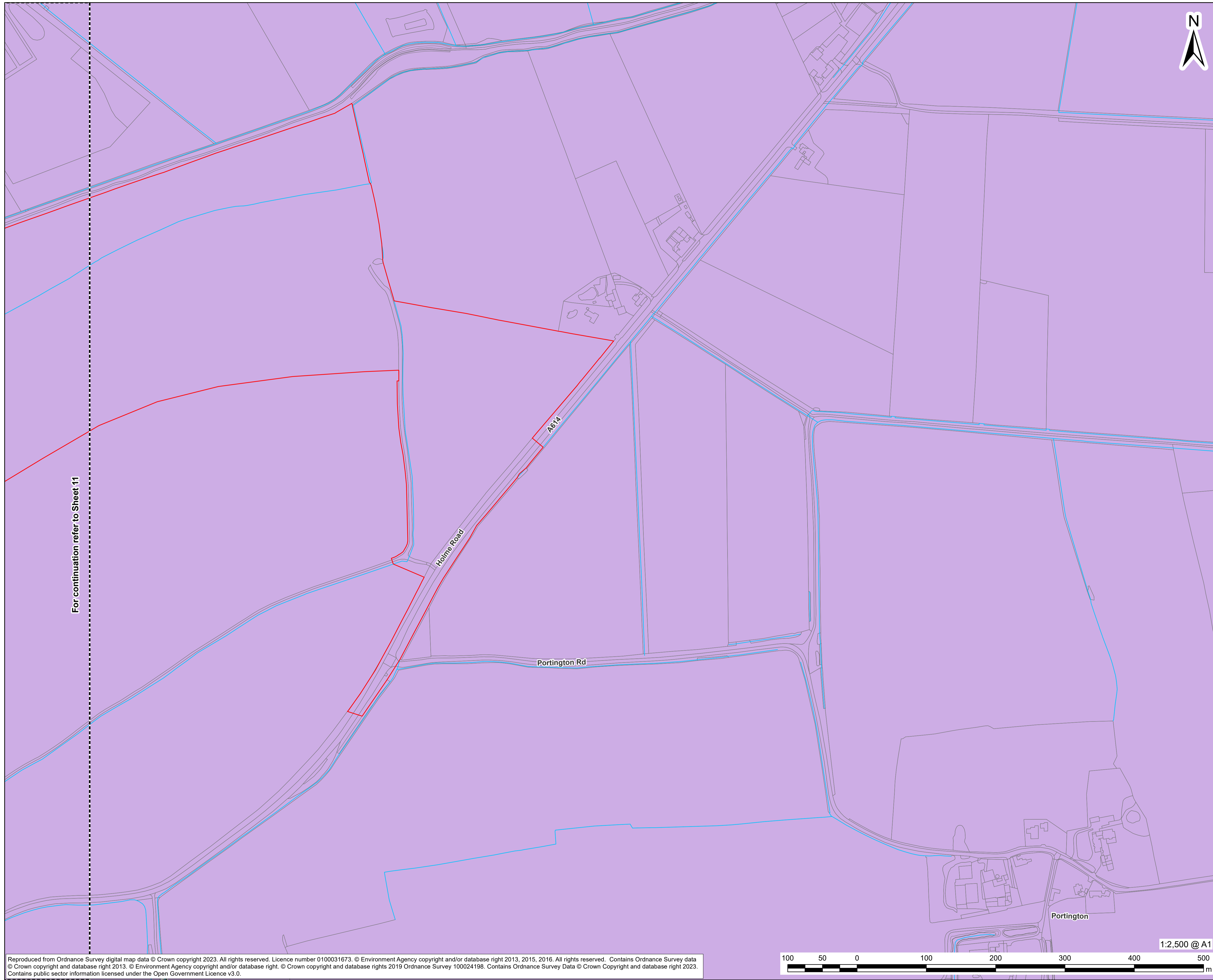
PROJECT NUMBER
60683115

PLAN TITLE
Water Bodies in a River Basin Management Plan - Sheet 11 of 22

REFERENCE NUMBER
EN01043/APP/2.8

LEGISLATION REFERENCE
APFP 2009 Regulation 5(2)(l)(iii)

This drawing has been prepared for the use of AECOM's client. It may not be used, modified, reproduced or relied upon by third parties, except as agreed by AECOM or as required by law. AECOM accepts no responsibility, and denies any liability whatsoever, to any party that uses or relies on this drawing without AECOM's express written consent. Do not seal this document. All measurements must be obtained from the stated dimensions.



This drawing has been prepared for the use of AECOM's client. It may not be used, modified, reproduced or relied upon by third parties, except as agreed by AECOM or as required by law. AECOM accepts no responsibility, and denies any liability whatsoever, to any party that uses or relies on this drawing without AECOM's express written consent. Do not seal this document. All measurements must be obtained from the stated dimensions.

AECOM

PROJECT
East Yorkshire Solar Farm

CLIENT
East Yorkshire Solar Farm Limited

CONSULTANT
AECOM Limited
Midpoint
Alencon Link
Basingstoke, RG21 7PP
www.aecom.com

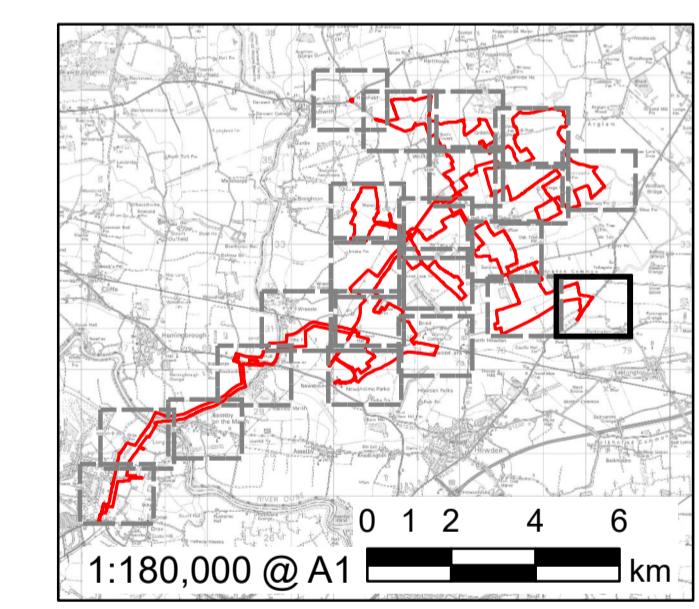
LEGEND

- Order limits
- Ordinary Watercourse

Ground Waterbody

- East Riding Mercia Mudstone

Further information on Waterbodies in the River Basin Management Plan is also included in the Environmental Statement Figures [EN10143/APP/6.3]



FOR DCO APPLICATION	AK	02/11/2023	0
REVISION DETAILS	BY	DATE	REV
	CHECK		

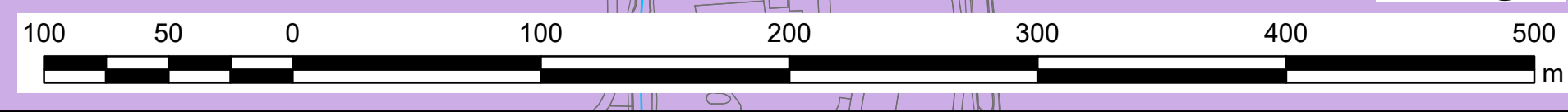
ISSUE PURPOSE
DCO Application

PROJECT NUMBER
60683115

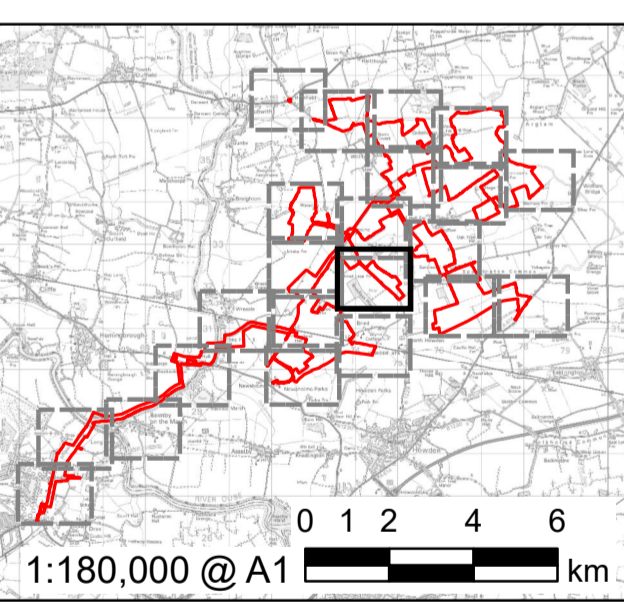
PLAN TITLE
Water Bodies in a River Basin Management Plan - Sheet 12 of 22

REFERENCE NUMBER
EN10143/APP/2.8

LEGISLATION REFERENCE
APFP 2009 Regulation 5(2)(i)(iii)



Further information on Waterbodies in the River Basin Management Plan is also included in the Environmental Statement Figures [EN10143/APP/6.3]



FOR DCO APPLICATION	AK	JW	02/11/2023	0
REVISION DETAILS	BY	CHECK	DATE	REV

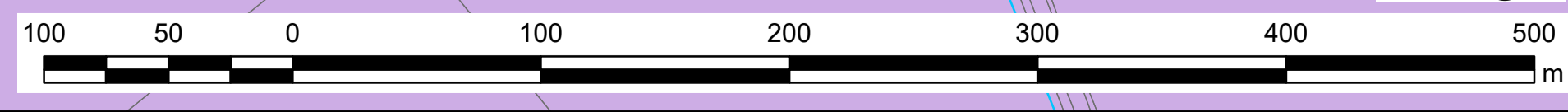
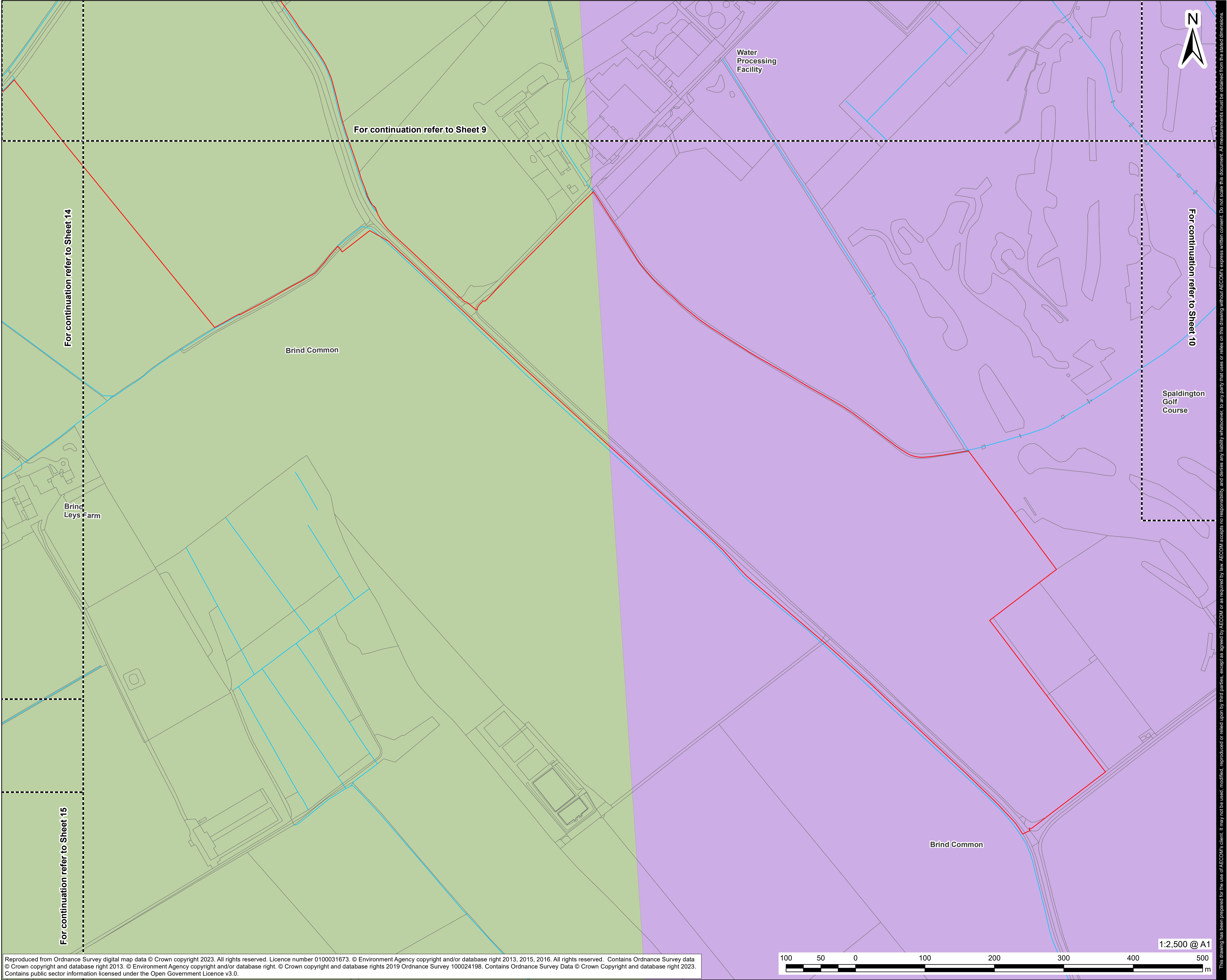
ISSUE PURPOSE
DCO Application

PROJECT NUMBER
60683115

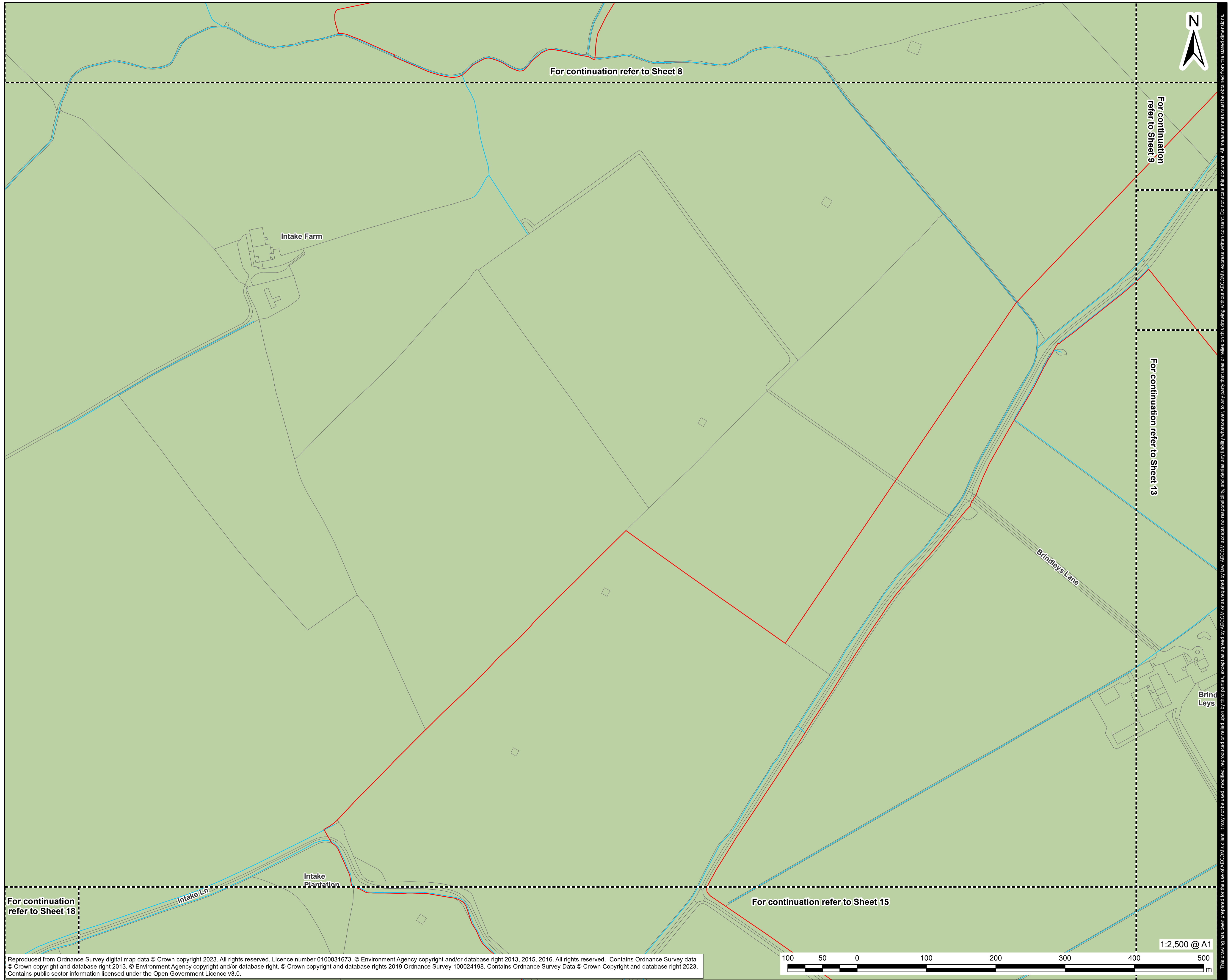
PLAN TITLE
Water Bodies in a River Basin Management Plan - Sheet 13 of 22

REFERENCE NUMBER
EN10143/APP/2.8

LEGISLATION REFERENCE
APFP 2009 Regulation 5(2)(l)(iii)



Reproduced from Ordnance Survey digital map data © Crown copyright 2023. All rights reserved. Licence number 0100031673. © Environment Agency copyright and/or database right 2013, 2015, 2016. All rights reserved. Contains Ordnance Survey data © Crown copyright and database right 2013. © Environment Agency copyright and/or database right. © Crown copyright and database rights 2019 Ordnance Survey 100024198. Contains Ordnance Survey Data © Crown Copyright and database right 2023. Contains public sector information licensed under the Open Government Licence v3.0.



PROJECT

East Yorkshire Solar Farm

CLIENT

East Yorkshire Solar Farm Limited

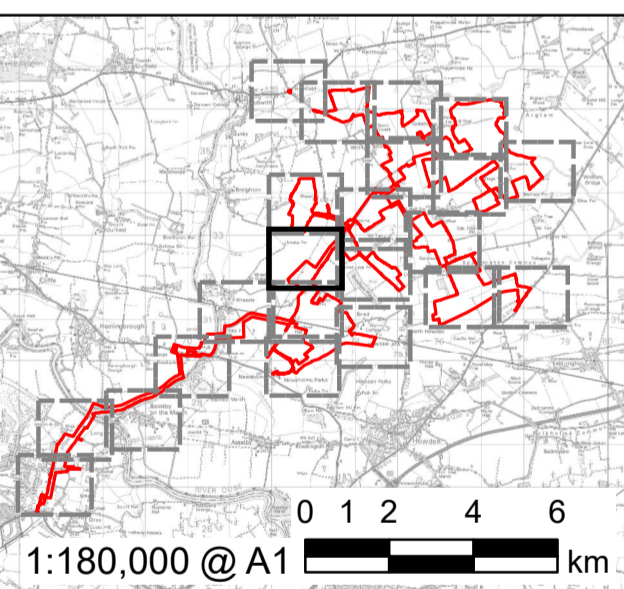
CONSULTANT

AECOM Limited
Midpoint
Alencon Link
Basingstoke, RG21 7PP
www.aecom.com

LEGEND

- Order limits
 - Ordinary Watercourse
- Ground Waterbody**
- Derwent Sherwood Sandstone

Further information on Waterbodies in the River Basin Management Plan is also included in the Environmental Statement Figures [EN10143/APP/6.3]



FOR DCO APPLICATION	AK	JW	02/11/2023	0
REVISION DETAILS	BY	CHECK	DATE	REV

ISSUE PURPOSE

DCO Application

PROJECT NUMBER

60683115

PLAN TITLE

Water Bodies in a River Basin Management Plan - Sheet 14 of 22

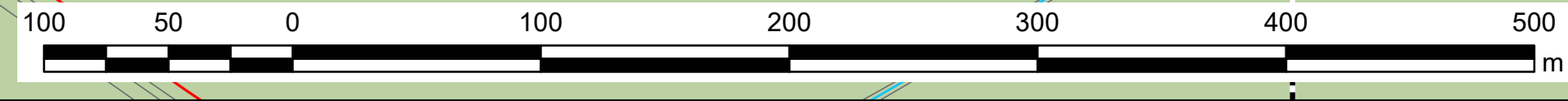
REFERENCE NUMBER

EN010143/APP/2.8

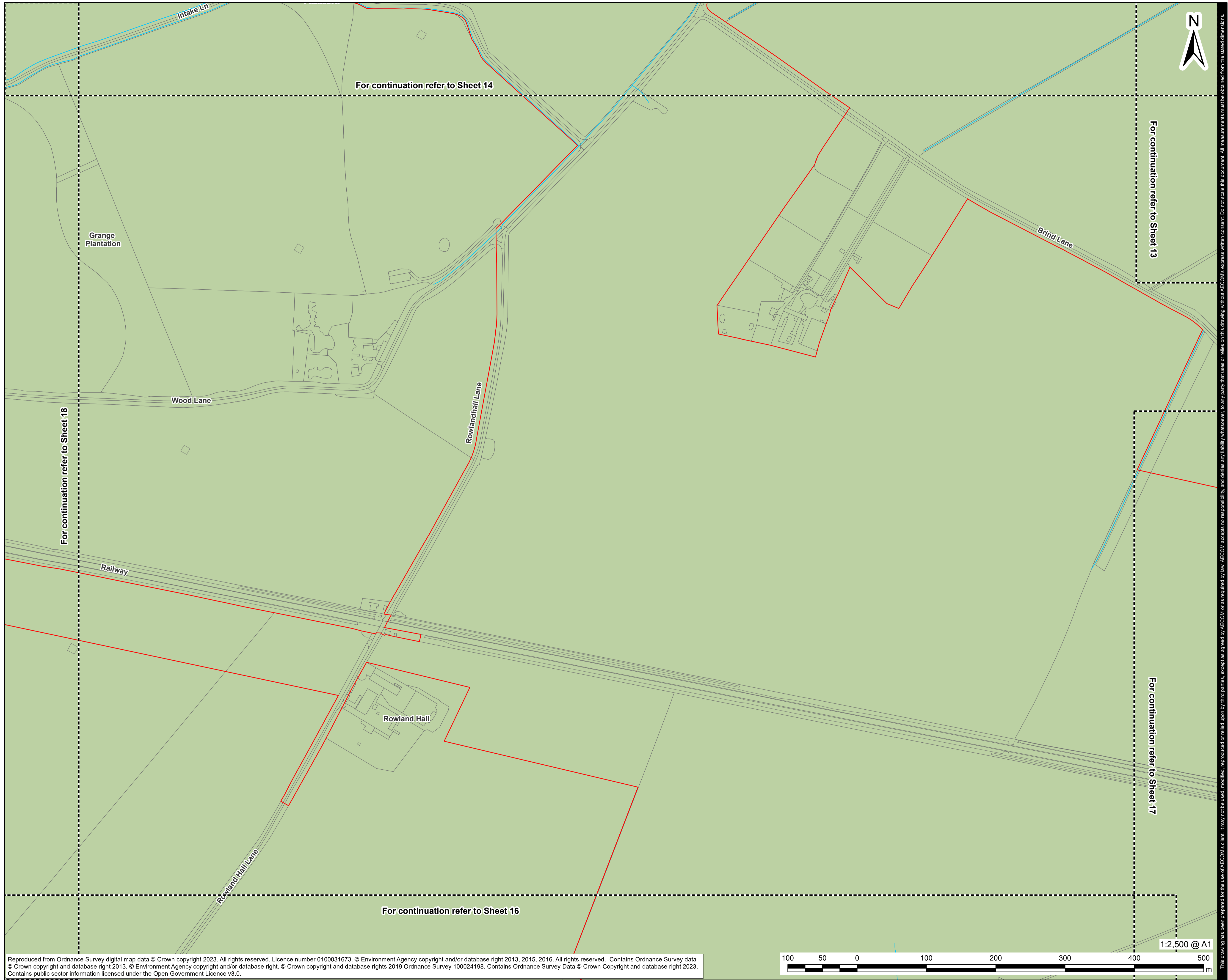
LEGISLATION REFERENCE

APPF 2009 Regulation 5(2)(l)(iii)

Reproduced from Ordnance Survey digital map data © Crown copyright 2023. All rights reserved. Licence number 0100031673. © Environment Agency copyright and/or database right 2013, 2015, 2016. All rights reserved. Contains Ordnance Survey data © Crown copyright and database right 2013. © Environment Agency copyright and/or database right. © Crown copyright and database rights 2019 Ordnance Survey 100024198. Contains Ordnance Survey Data © Crown Copyright and database right 2023. Contains public sector information licensed under the Open Government Licence v3.0.



This drawing has been prepared for the use of AECOM's client. It may not be used, modified, reproduced or relied upon by third parties, except as agreed by AECOM or as required by law. AECOM accepts no responsibility, and denies any liability whatsoever, to any party that uses or relies on this drawing without AECOM's express written consent. Do not seal this document. All measurements must be obtained from the stated dimensions.



PROJECT
East Yorkshire Solar Farm

CLIENT
East Yorkshire Solar Farm Limited

CONSULTANT
AECOM Limited
Midpoint
Alencon Link
Basingstoke, RG21 7PP
www.aecom.com

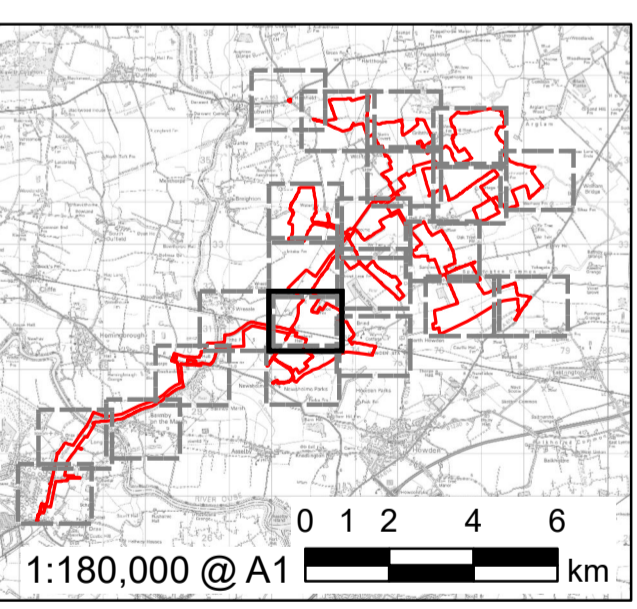
LEGEND

- Order limits
- Ordinary Watercourse

Ground Waterbody

- Derwent Sherwood Sandstone

Further information on Waterbodies in the River Basin Management Plan is also included in the Environmental Statement Figures [EN10143/APP/6.3]



FOR DCO APPLICATION	AK	02/11/2023	0
REVISION DETAILS	BY	DATE	REV
	CHECK		

ISSUE PURPOSE
DCO Application

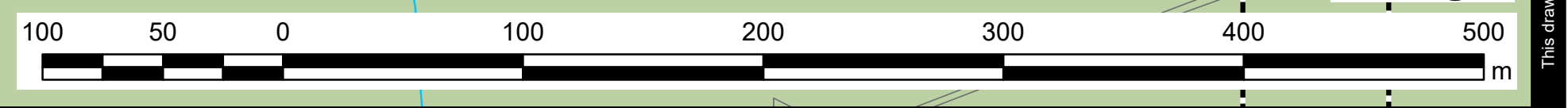
PROJECT NUMBER
60683115

PLAN TITLE
Water Bodies in a River Basin Management Plan - Sheet 15 of 22

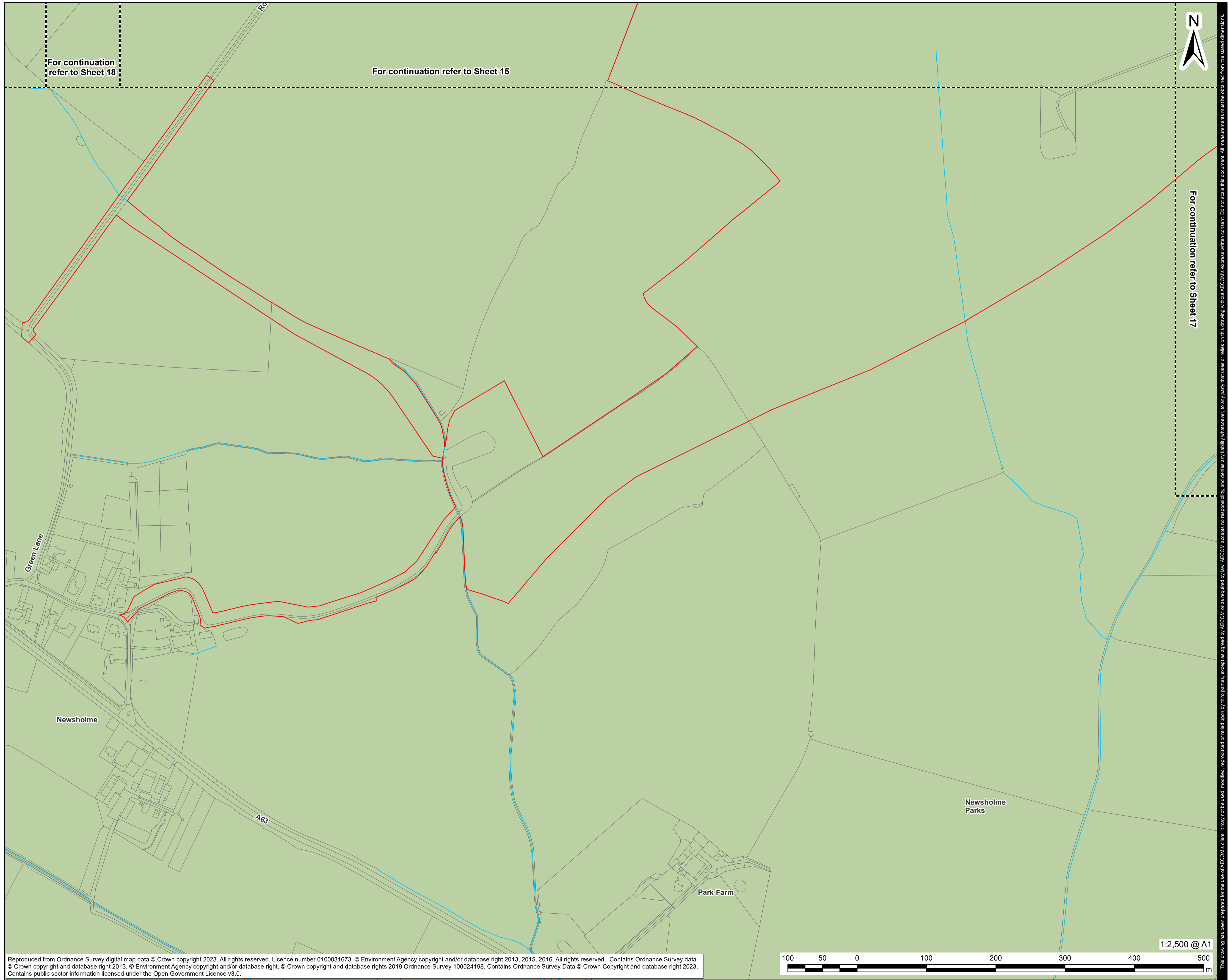
REFERENCE NUMBER
EN010143/APP/2.8

LEGISLATION REFERENCE
APPF 2009 Regulation 5(2)(l)(iii)

Reproduced from Ordnance Survey digital map data © Crown copyright 2023. All rights reserved. Licence number 0100031673. © Environment Agency copyright and/or database right 2013, 2015, 2016. All rights reserved. Contains Ordnance Survey data © Crown copyright and database right 2013. © Environment Agency copyright and/or database right. © Crown copyright and database rights 2019 Ordnance Survey 100024198. Contains Ordnance Survey Data © Crown Copyright and database right 2023. Contains public sector information licensed under the Open Government Licence v3.0.



This drawing has been prepared for the use of AECOM's client. It may not be used, modified, reproduced or relied upon by third parties, except as agreed by AECOM or as required by law. AECOM accepts no responsibility, and denies any liability whatsoever, to any party that uses or relies on this drawing without AECOM's express written consent. Do not seal this document. All measurements must be obtained from the stated dimensions.



PROJECT

East Yorkshire Solar Farm

CLIENT

East Yorkshire Solar Farm Limited

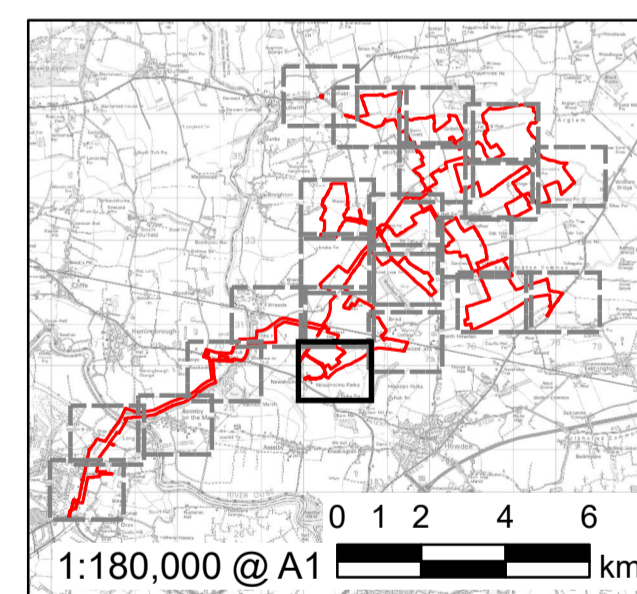
CONSULTANT

AECOM Limited
Midpoint
Alencon Link
Basingstoke, RG21 7PP
www.aecom.com

LEGEND

- Order limits
- Ordinary Watercourse
- Ground Waterbody**
- Derwent Sherwood Sandstone

Further information on Waterbodies in the River Basin Management Plan is also included in the Environmental Statement Figures [EN10143/APP/6.3]



FOR DCO APPLICATION	AK	02/11/2023	0
REVISION DETAILS	BY	DATE	REV
	CHECK		

ISSUE PURPOSE

DCO Application

PROJECT NUMBER

60683115

PLAN TITLE

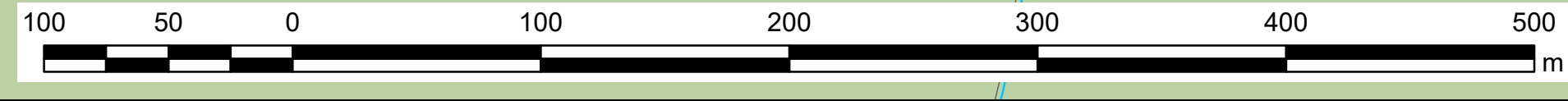
Water Bodies in a River Basin Management Plan - Sheet 16 of 22

REFERENCE NUMBER

EN010143/APP/2.8

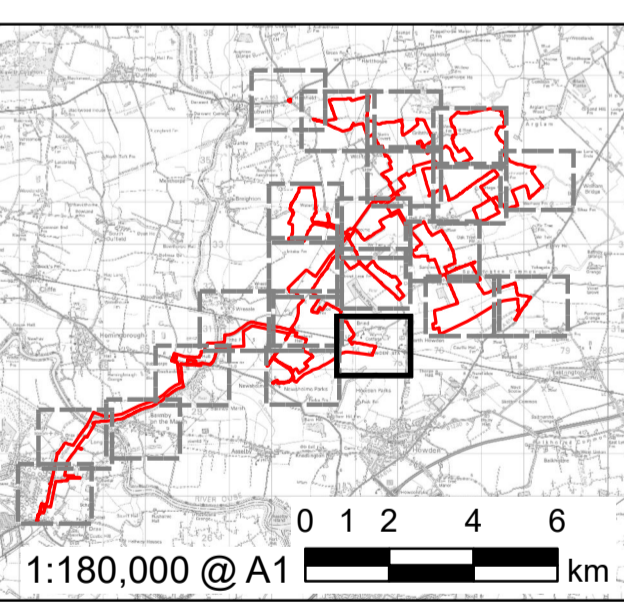
LEGISLATION REFERENCE

APFP 2009 Regulation 5(2)(l)(iii)



This drawing has been prepared for the use of AECOM's client. It may not be used, modified, reproduced or relied upon by third parties, except as agreed by AECOM or as required by law. AECOM accepts no responsibility, and denies any liability whatsoever, to any party that uses or relies on this drawing without AECOM's express written consent. Do not seal this document. All measurements must be obtained from the stated dimensions.

Further information on Waterbodies in the River Basin Management Plan is also included in the Environmental Statement Figures [EN10143/APP/6.3]



FOR DCO APPLICATION	AK	02/11/2023	0
REVISION DETAILS	BY	DATE	REV
	CHECK		

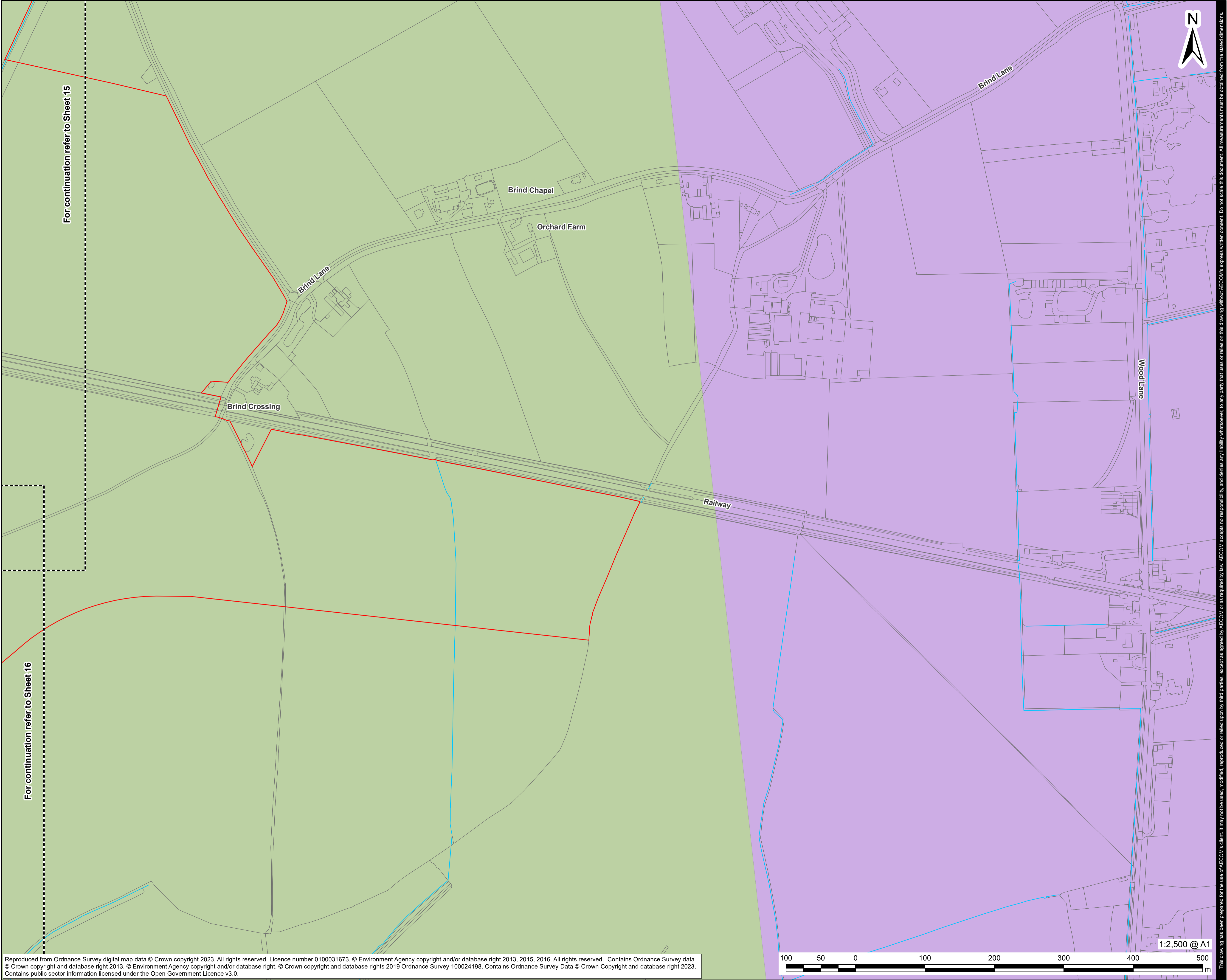
ISSUE PURPOSE
DCO Application

PROJECT NUMBER
60683115

PLAN TITLE
Water Bodies in a River Basin Management Plan - Sheet 17 of 22

REFERENCE NUMBER
EN10143/APP/2.8

LEGISLATION REFERENCE
APFP 2009 Regulation 5(2)(l)(iii)



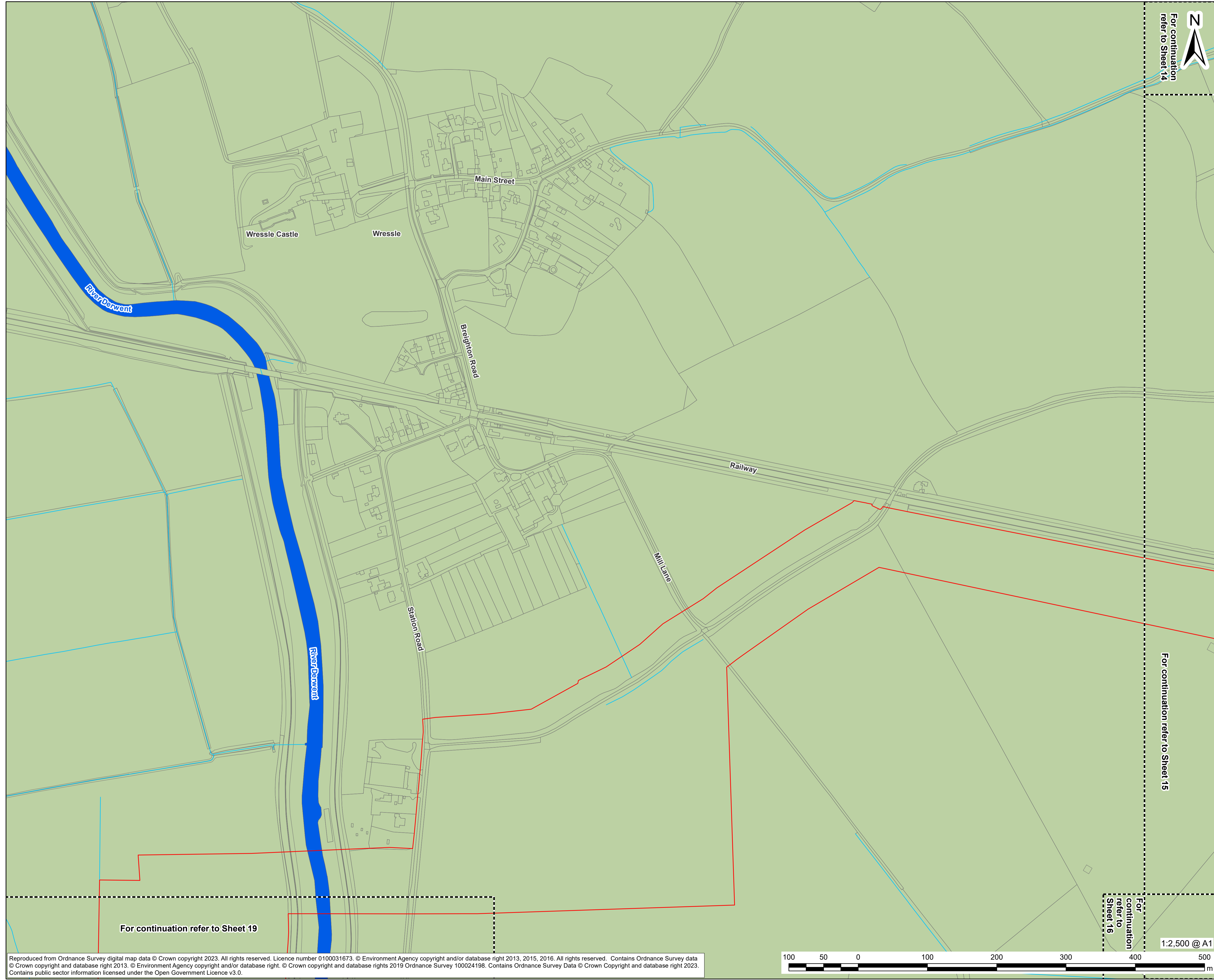
Reproduced from Ordnance Survey digital map data © Crown copyright 2023. All rights reserved. Licence number 0100031673. © Environment Agency copyright and/or database right 2013, 2015, 2016. All rights reserved. Contains Ordnance Survey data © Crown copyright and database right 2013. © Environment Agency copyright and/or database right. © Crown copyright and database rights 2019 Ordnance Survey 100024198. Contains Ordnance Survey Data © Crown Copyright and database right 2023. Contains public sector information licensed under the Open Government Licence v3.0.

ISO A1 594mm x 841mm
 Revision: 0 Drawn: AK Checked: JW Approved: CH Date: 2023-11-16
 Filename: I:\0683115_Boom Power\02_Maps\DCO\Doc_2-8_Riverbodies_in_a_Management_Plan\DCO_APPP_Doc2-8_Waterbodies_DDP_V6_A1_20231114_R0.mxd

For continuation refer to Sheet 15

For continuation refer to Sheet 16

This drawing has been prepared for the use of AECOM's client. It may not be used, modified, reproduced or relied upon by third parties, except as agreed by AECOM or as required by law. AECOM accepts no responsibility, and denies any liability whatsoever, to any party that uses or relies on this drawing without AECOM's express written consent. Do not seal this document. All measurements must be obtained from the stated dimensions.



For continuation refer to Sheet 14

For continuation refer to Sheet 15

For continuation refer to Sheet 16

For continuation refer to Sheet 19



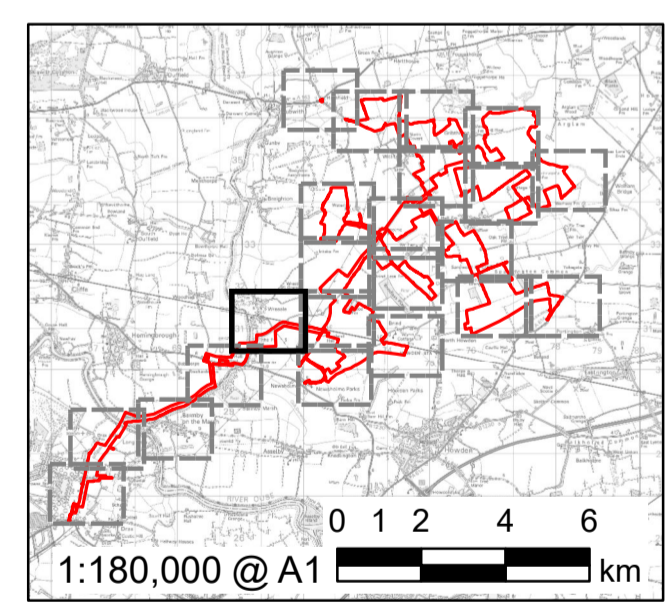
PROJECT
East Yorkshire Solar Farm

CLIENT
East Yorkshire Solar Farm Limited

CONSULTANT
AECOM Limited
Midpoint
Alencon Link
Basingstoke, RG21 7PP
www.aecom.com

- LEGEND**
- Order limits
 - Main River
 - Ordinary Watercourse
- Ground Waterbody**
- Derwent Sherwood Sandstone

Further information on Waterbodies in the River Basin Management Plan is also included in the Environmental Statement Figures [EN10143/APP/6.3]



FOR DCO APPLICATION	AK	02/11/2023	0
REVISION DETAILS	BY	DATE	REV
	CHECK		

ISSUE PURPOSE
DCO Application

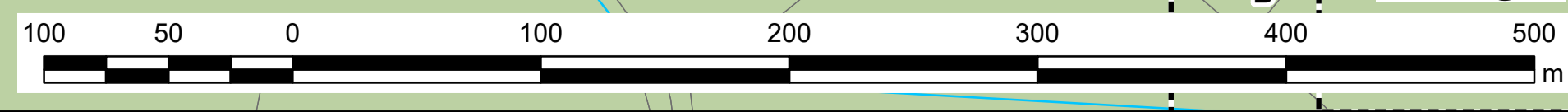
PROJECT NUMBER
60683115

PLAN TITLE
Water Bodies in a River Basin Management Plan - Sheet 18 of 22

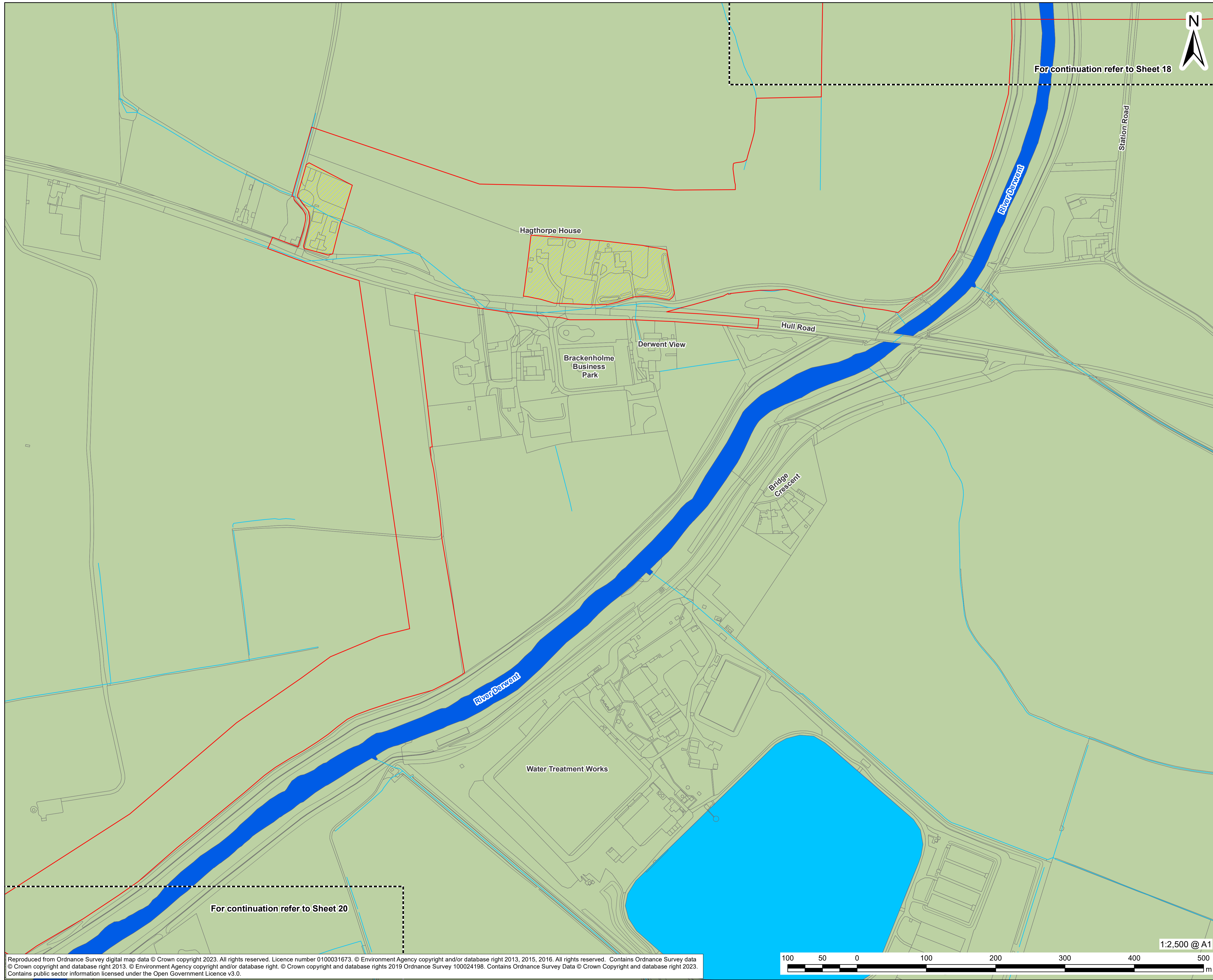
REFERENCE NUMBER
EN010143/APP/2.8

LEGISLATION REFERENCE
APPF 2009 Regulation 5(2)(i)(iii)

Reproduced from Ordnance Survey digital map data © Crown copyright 2023. All rights reserved. Licence number 0100031673. © Environment Agency copyright and/or database right 2013, 2015, 2016. All rights reserved. Contains Ordnance Survey data © Crown copyright and database right 2013. © Environment Agency copyright and/or database right. © Crown copyright and database rights 2019 Ordnance Survey 100024198. Contains Ordnance Survey Data © Crown Copyright and database right 2023. Contains public sector information licensed under the Open Government Licence v3.0.



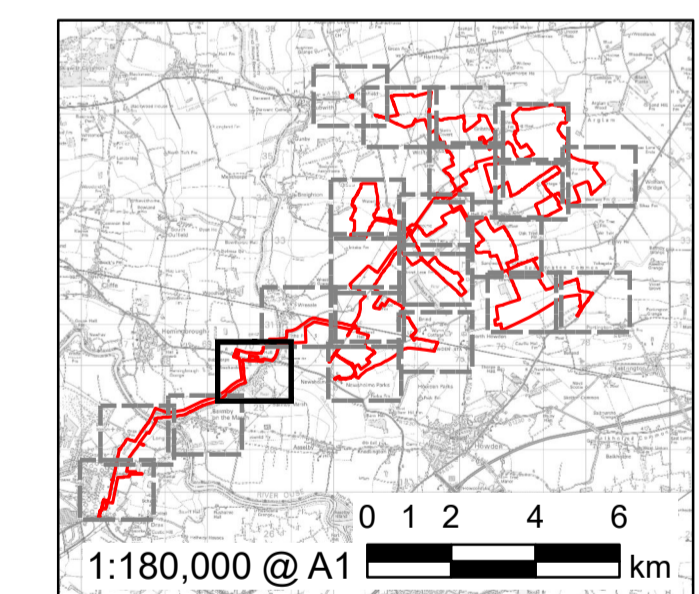
This drawing has been prepared for the use of AECOM's client. It may not be used, modified, reproduced or relied upon by third parties, except as agreed by AECOM or as required by law. AECOM accepts no responsibility, and denies any liability whatsoever, to any party that uses or relies on this drawing without AECOM's express written consent. Do not scale this document. All measurements must be obtained from the stated dimensions.



LEGEND

	Order limits
	Land not included in the Order limits
	Main River
	Ordinary Watercourse
	Barmby Water Body (GB30430722)
	Ground Waterbody Derwent Sherwood Sandstone

Further information on Waterbodies in the River Basin Management Plan is also included in the Environmental Statement Figures [EN10143/APP/6.3]



FOR DCO APPLICATION	AK	02/11/2023	0
REVISION DETAILS	BY	DATE	REV
	CHECK		

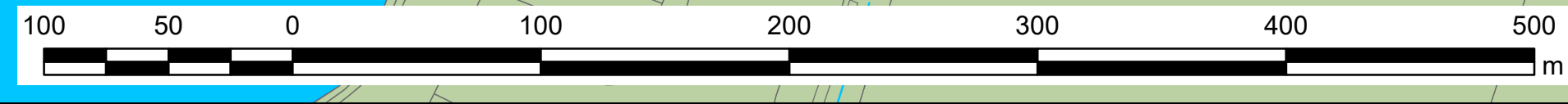
ISSUE PURPOSE
DCO Application

PROJECT NUMBER
60683115

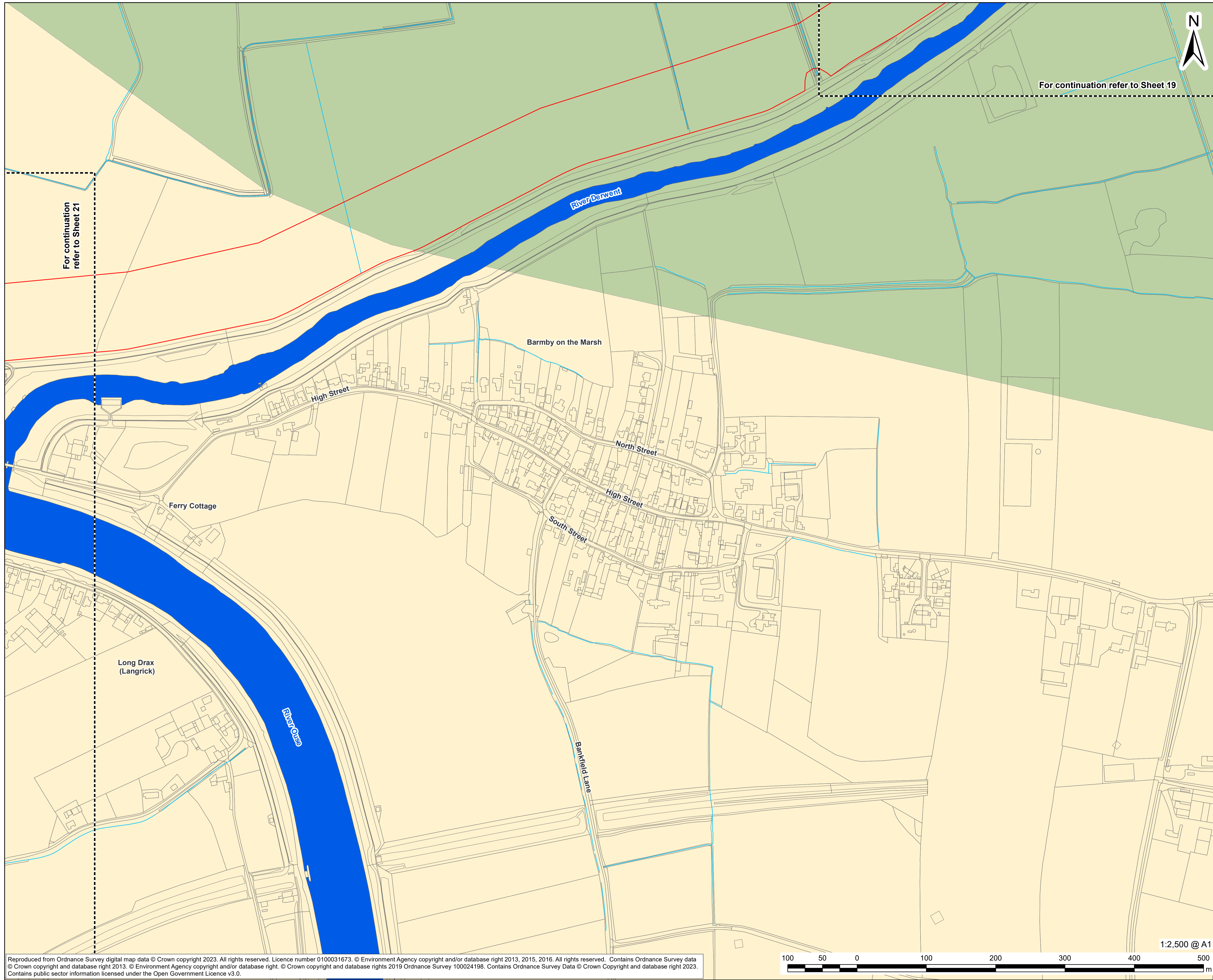
PLAN TITLE
Water Bodies in a River Basin Management Plan - Sheet 19 of 22

REFERENCE NUMBER
EN010143/APP/2.8

LEGISLATION REFERENCE
APFP 2009 Regulation 5(2)(i)(iii)



This drawing has been prepared for the use of AECOM's client. It may not be used, modified, reproduced or relied upon by third parties, except as agreed by AECOM or as required by law. AECOM accepts no responsibility, and denies any liability whatsoever, to any party that uses or relies on this drawing without AECOM's express written consent. Do not seal this document. All measurements must be obtained from the stated dimensions.



PROJECT
East Yorkshire Solar Farm

CLIENT
East Yorkshire Solar Farm Limited

CONSULTANT
AECOM Limited
Midpoint
Alencon Link
Basingstoke, RG21 7PP
www.aecom.com

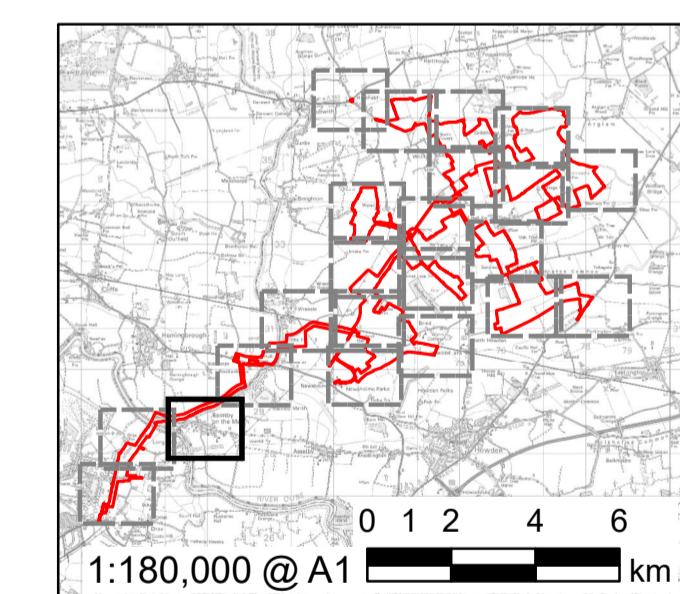
LEGEND

- Order limits
- Main River
- Ordinary Watercourse

Ground Waterbody

- Derwent Sherwood Sandstone
- Wharfe & Lower Ouse Sherwood Sandstone

Further information on Waterbodies in the River Basin Management Plan is also included in the Environmental Statement Figures [EN10143/APP/6.3]



FOR DCO APPLICATION	AK	JW	02/11/2023	0
REVISION DETAILS	BY	CHECK	DATE	REV

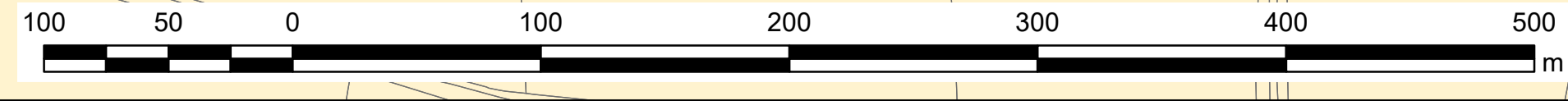
ISSUE PURPOSE
DCO Application

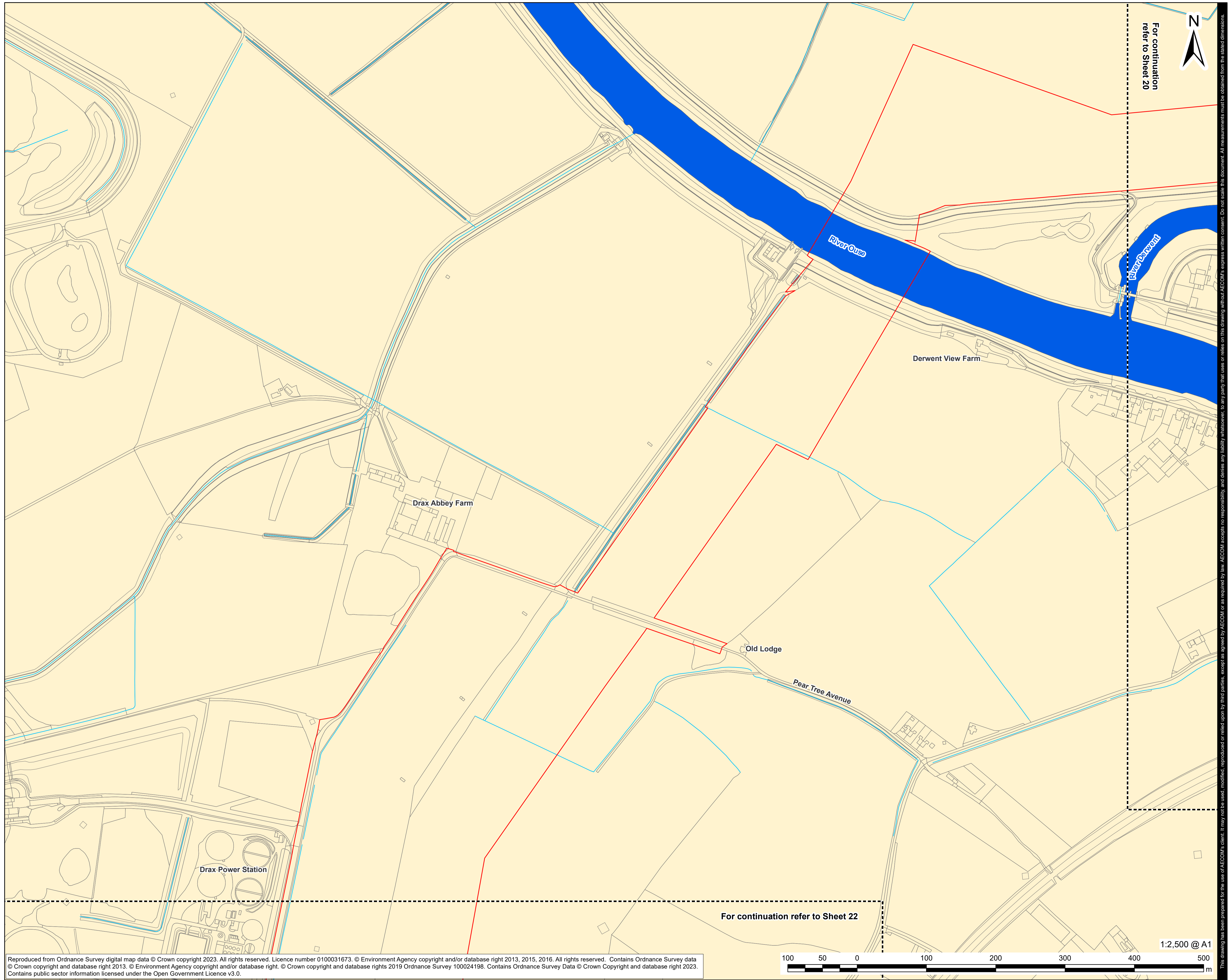
PROJECT NUMBER
60683115

PLAN TITLE
Water Bodies in a River Basin Management Plan - Sheet 20 of 22


REFERENCE NUMBER
EN010143/APP/2.8

LEGISLATION REFERENCE
APPF 2009 Regulation 5(2)(l)(iii)





For continuation refer to Sheet 20



PROJECT
East Yorkshire Solar Farm

CLIENT
East Yorkshire Solar Farm Limited

CONSULTANT
AECOM Limited
Midpoint
Alencon Link
Basingstoke, RG21 7PP
www.aecom.com

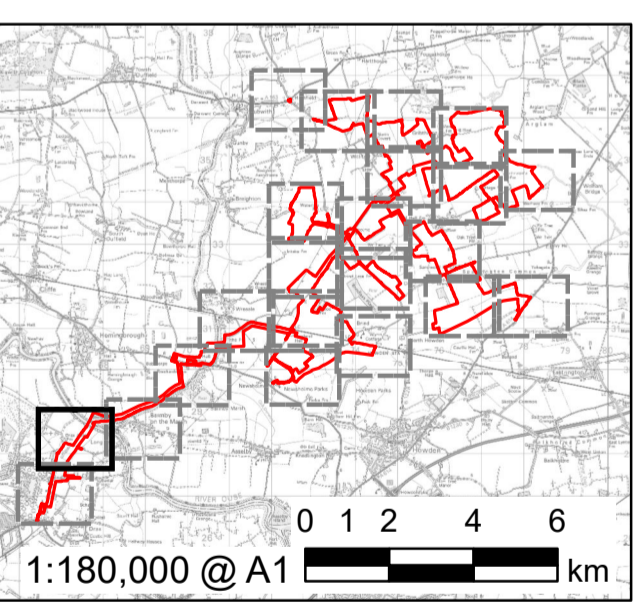
LEGEND

- Order limits
- Main River
- Ordinary Watercourse

Ground Waterbody

- Wharfe & Lower Ouse
- Sherwood Sandstone

Further information on Waterbodies in the River Basin Management Plan is also included in the Environmental Statement Figures [EN10143/APP/6.3]



FOR DCO APPLICATION	AK	02/11/2023	0
REVISION DETAILS	BY	DATE	REV
	JW		
	CHECK		

ISSUE PURPOSE
DCO Application

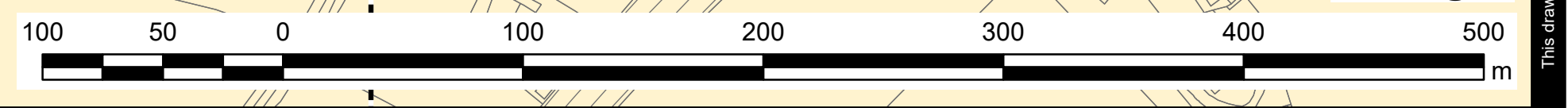
PROJECT NUMBER
60683115

PLAN TITLE
Water Bodies in a River Basin Management Plan - Sheet 21 of 22

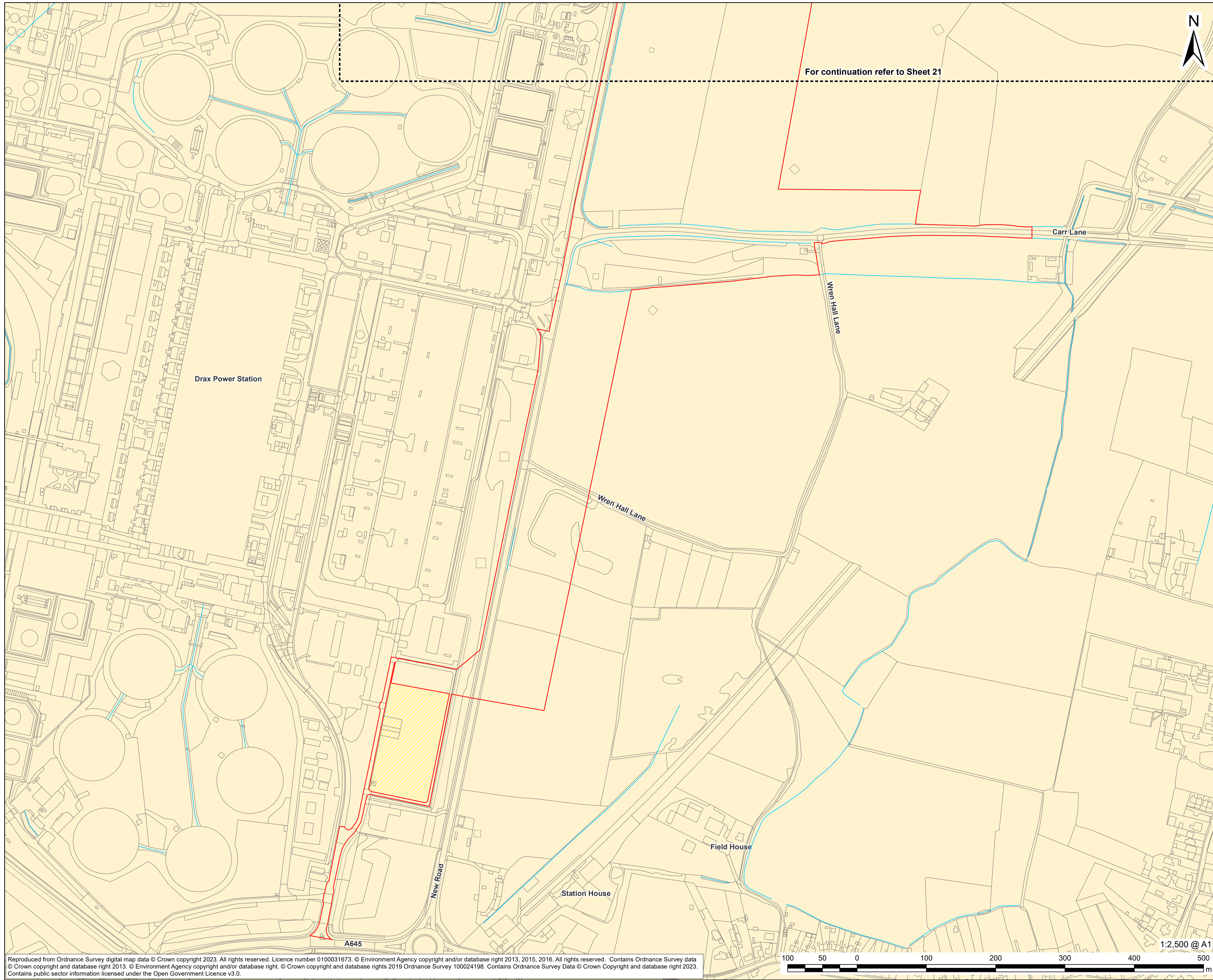
REFERENCE NUMBER
EN010143/APP/2.8

LEGISLATION REFERENCE
APPF 2009 Regulation 5(2)(l)(iii)

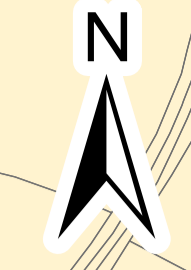
Reproduced from Ordnance Survey digital map data © Crown copyright 2023. All rights reserved. Licence number 0100031673. © Environment Agency copyright and/or database right 2013, 2015, 2016. All rights reserved. Contains Ordnance Survey data © Crown copyright and database right 2013. © Environment Agency copyright and/or database right. © Crown copyright and database rights 2019 Ordnance Survey 100024198. Contains Ordnance Survey Data © Crown Copyright and database right 2023. Contains public sector information licensed under the Open Government Licence v3.0.



This drawing has been prepared for the use of AECOM's client. It may not be used, modified, reproduced or relied upon by third parties, except as agreed by AECOM or as required by law. AECOM accepts no responsibility, and denies any liability whatsoever, to any party that uses or relies on this drawing without AECOM's express written consent. Do not seal this document. All measurements must be obtained from the stated dimensions.



For continuation refer to Sheet 21



PROJECT
East Yorkshire Solar Farm

CLIENT
East Yorkshire Solar Farm Limited

CONSULTANT
AECOM Limited
Midpoint
Alencon Link
Basingstoke, RG21 7PP
www.aecom.com

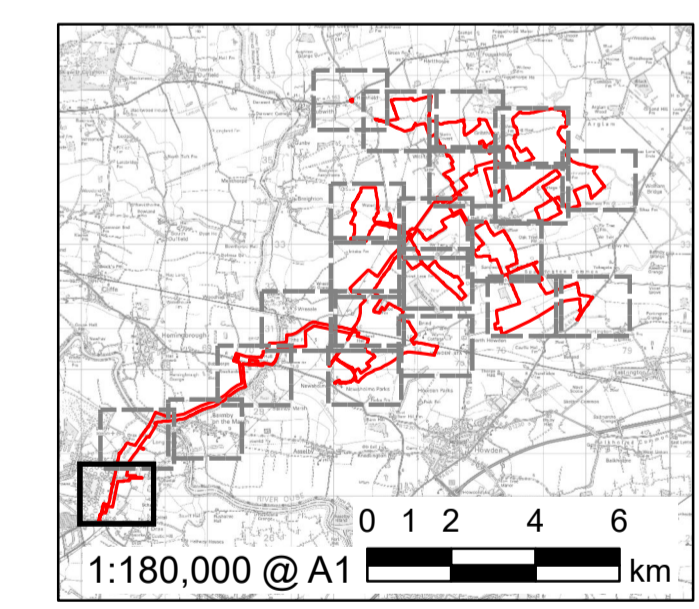
LEGEND

- Order limits
- Land not included in the Order limits
- Ordinary Watercourse

Ground Waterbody

- Wharfe & Lower Ouse
- Sherwood Sandstone

Further information on Waterbodies in the River Basin Management Plan is also included in the Environmental Statement Figures [EN10143/APP/6.3]



FOR DCO APPLICATION	AK	02/11/2023	0
REVISION DETAILS	BY	DATE	REV
	CHECK		

ISSUE PURPOSE
DCO Application

PROJECT NUMBER
60683115

PLAN TITLE
Water Bodies in a River Basin Management Plan - Sheet 22 of 22

REFERENCE NUMBER
EN10143/APP/2.8

LEGISLATION REFERENCE
APFP 2009 Regulation 5(2)(l)(iii)

This drawing has been prepared for the use of AECOM's client. It may not be used, modified, reproduced or relied upon by third parties, except as agreed by AECOM, or as required by law. AECOM accepts no responsibility, and denies any liability whatsoever, to any party that uses or relies on this drawing without AECOM's express written consent. Do not seal this document. All measurements must be obtained from the stated dimensions.